

RESOLUTION NO. 853

A RESOLUTION OF THE CITY COUNCIL OF THE CITY OF GIG HARBOR, WASHINGTON, ADOPTING A SIX-YEAR TRANSPORTATION IMPROVEMENT PROGRAM AND DIRECTING THE SAME TO BE FILED WITH THE STATE SECRETARY OF TRANSPORTATION AND THE TRANSPORTATION IMPROVEMENT BOARD.

WHEREAS, pursuant to the requirements of Chapters 35.77 and 47.26 RCW, the City Council of the City of Gig Harbor has previously adopted a Comprehensive Transportation Plan and Transportation Improvement Program, including an arterial street construction program, and thereafter periodically modified said comprehensive transportation program by resolution, and

WHEREAS, the City Council has reviewed the work accomplished under the said Program, determined current and future City street and arterial needs, and based upon these findings has prepared a Six-Year Transportation Improvement Program for the ensuing six (6) calendar years, and

WHEREAS, a public hearing was held on the said Six-Year Transportation Improvement Program on December 13, 2010, and

WHEREAS, the City SEPA responsible official made an amended determination of non-significance for the adoption or implementation of the Six-Year Transportation Improvement Program,

NOW, THEREFORE, THE CITY COUNCIL OF THE CITY OF GIG HARBOR, WASHINGTON, HEREBY RESOLVES AS FOLLOWS:

Section 1. Program Adopted. The Six-Year Transportation Improvement Program for the City of Gig Harbor, as revised and extended for the ensuing six (6) calendar years (2011-2016, inclusive), a copy of which is attached hereto as Exhibit A and incorporated herein by this reference as if fully set forth herein, which Program sets forth the project location, type of improvement and the estimated cost thereof, is hereby adopted and approved.

Section 2. Filing of Program. Pursuant to Chapter 35.77 RCW, the City Clerk is hereby authorized and directed to file a copy of this resolution forthwith, together with the

Exhibit A attached hereto, with the Secretary of Transportation and a copy with the Transportation Improvement Board for the State of Washington.

RESOLVED this 13nd day of December, 2010.

APPROVED:



CHARLES L. HUNTER, MAYOR

ATTEST/AUTHENTICATED:



CITY CLERK, MOLLY TOWSLEE

FILED WITH THE CITY CLERK: 11/09/10
PASSED BY THE CITY COUNCIL: 12/13/10
RESOLUTION NO. 853

Exhibit A



Six Year Transportation Improvement Program
From 2011 to 2016

Agency: Gig Harbor

Co. No.: 27 Co. Name: Pierce Co.

City No.: 0490 MPO/RTPO: PSRC

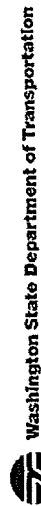
Hearing Date: 12/13/2010

Amend Date: 12/13/2010

Resolution No.: TBD

Functional Class	Priority Number	Project Identification A. PIN/Federal Aid No. B. Bridge No. C. Project Title D. Street/Road Name or Number E. Beginning MP or Road - Ending MP or Road F. Describe Work to be Done	Improvement Type(s)	Status	Total Length	Utility Codes	Project Costs In Thousands of Dollars							Expenditure Schedule (Local Agency)				Federally Funded Projects Only				
							Phase Start	Federal Funding			State Funds Information			Local Funds	Total Funds	1st	2nd	3rd	4th Thru 6th	Emv. Type	Required Date (MM/YY)	
								Federal Fund Code	Federal Cost by Phase	State Fund Code	State Fund Code	OTHER										
1	2	3	4	5	6	7	10	11	12	13	14	15	16	17	18	19	20	21	No			
19	1	50th St CH NW Improvements Phase 2 50th St CH NW from: west of Olympic Drive to: 38th Street Construct new 2-lane roadway with curb, gutter and sidewalks on one or both sides along with street illumination, on-street parking and associated storm water improvements.	03 05 06	P	0.5	G L S D W				500	500	385	35	895	15	20	495	400	CE	No		
Totals							PE CN	1/1/2011 1/1/2013		500	430	930	10	10	15	20	495	400	CE	No		
17	2	Sehmel / Burnham Right Turn Pocket Sehmel Drive from: South of Burnham Drive to: Burnham Drive Construct right turn lane for northbound traffic on Sehmel Drive at Burnham Dr.	05	P	.10	C G O A T W					140	140			10	140			CE	No		
Totals							PE CN	1/1/2011 1/1/2012			150	150	40	40	40	400	400	140		CE	Yes	
14	3	Olympic/Pt Fosdick Intersection Improvements Olympic Drive & Pt Fosdick Drive from: Construct right-turn only lane on NB Pt Fosdick Drive at Olympic Drive and associated curb, gutter, sidewalk, landscaping, illumination and storm.	03 05	P		C G T O					440	440	70	70	40	400	400		CE	Yes		
Totals							PE CN	1/1/2013 1/1/2014			440	440	70	70	70	400	400	70	630		CE	No
17	4	Harbor Hill and Borgen Intersection Improvements Harbor Hill Dr and Borgen Blvd from: Construct right-turn slip lane from EB Borgen Blvd to SB Harbor Hill Drive. Construct right-turn slip lane from NB Harbor Hill Dr to EB Borgen Blvd.	02 05	P							700	700	70	70	70	70	630	630	CE	No		
Totals							PE CN	1/1/2011 1/1/2012			700	700	70	70	70	400	400	70	630		CE	No

Exhibit A



Six Year Transportation Improvement Program
From FY 2011 to 2016

Agency: Gig Harbor

Co. No.: 27

Co. Name: Pierce Co.

Hearing Date: 12/13/2010

Adoption Date: 12/13/2010

Amend Date: TBD

Resolution No.: TBD

MPO/RPO: PSRC

Functional Class	Priority Number	Project Identification A. PIN/Federal Aid No. B. Bridge No.	Improvement Type(s)	Status	Total Length	Utility Codes	Project Costs in Thousands of Dollars							Expenditure Schedule (Local/Agency)				Federally Funded Projects Only			
							Fund Source Information			State Fund Code	Local Funds	Total Funds	1st	2nd	3rd	4th Thru 6th	Env't. Type	RW/ Required Date (MM/YY)			
							Phase Start	Federal Fund Code	Federal Funding										State Fund Code	Federal Fund Code	
1	2		4	5	6	7		10	11	12	13	14	15	16	17	18	19	20	21	No	
17	5	Rosedale and Stinson Intersection Improvements C. Project Title D. Street/Road Name or Number E. Beginning MP or Road - Ending MP or Road F. Describe Work to be Done Rosedale Dr and Stinson Ave to: Construct left turn pocket on south leg Stinson for left turns onto WB Rosedale. Construct right-turn only lane on north leg of Stinson to WB Rosedale.	03 05	P		T C P D S					30	250	30	250				CE	No		
17	6	32nd Ave Improvements Phase I 38th Avenue to: 56th St Complete design & construction of 2-3-lane section with left turn pockets, bicycle lanes, curbs & gutters on one or both sides, landscaped planter strips, sidewalk, storm sewer improvements, provisions for future lighting.	03 04 06	P	1.0	C G O P S T W						280	280							CE	No
16	7	Harbor Hill Drive Extension Harbor Hill Drive to: Burnham Drive. Developer funded.	01	P	0.5	C G P S T W			450			100	550	50				EA	Yes		
17	8	Burnham Drive Phase I Burnham Dr to: Harbor Hill Dr Extension Reconstruction, including minor widening, turn lanes, curbs, gutters, sidewalks, storm sewer improvements, landscaped planter strips and lighting.	03 05	P	1.0	O C G P S T			450			125	575	50						CE	Yes
Totals							1,035			600	1635									1635	

Exhibit A



Six Year Transportation Improvement Program
From 2011 to 2016

Hearing Date: 12/13/2010
 Adoption Date: 12/13/2010
 Amend Date: 12/13/2010
 Resolution No.: TBD

Agency: Gig Harbor
 Co. No.: 27
 Co. Name: Pierce Co.
 City No.: 0490
 MPO/RTPO: PSRC

Functional Class	Priority Number	Project Identification		Improvement Types	Status	Total Length	Utility Codes	Project Costs In Thousands of Dollars						Expenditure Schedule (Local Agency)				Federally Funded Projects Only						
		Fund Source Information						Phase Start	Federal Fund Code	State Fund Code	Local Funds	State Funds	Total Funds	1st	2nd	3rd	4th Thru 6th	Envir. Type	RAW Required Date (MM/YY)					
		Federal Funding	Federal Cost by Phase																					
1	2			4	5	6	7							16	17	18	19	20	21					
17	9	B. Bridge No. A. PIN/Federal Aid No. C. Project Title D. Street/Road Name or Number E. Beginning MP or Road - Ending MP or Road F. Describe Work to be Done		03 06	P		C C O O P W							200				200				CE	Yes	
		Burnham Dr/Harbor Hill Dr Intersection Improvements Burnham Drive/Harbor Hill Drive from: Improvements for intersection control at new intersection once Harbor Hill Drive is constructed through to Burnham Drive. Current concept is a modern roundabout.												200				200						
17	10	Soundview and Hunt Intersection Improvement Soundview Dr and Hunt St from: Construct new traffic signal at the intersection with associated left turn pockets.		05 06 03	P		T C P							600				600				CE	No	
		Soundview and Hunt Intersection Improvement Soundview Dr and Hunt St from: Construct new traffic signal at the intersection with associated left turn pockets.												600				600						
16	11	Wollochet Drive Improvements Wollochet Drive from: Widen roadway to provide for 11 foot lanes, bicycle lanes, sidewalks, landscaping and illumination.		04	P	0.05	C C P S T W							60				60				CE	Yes	
		Wollochet Drive Improvements Wollochet Drive from: Widen roadway to provide for 11 foot lanes, bicycle lanes, sidewalks, landscaping and illumination.												60				60						
17	12	Donkey Creek and Harborview/N. Harborview/Austin Harborview Drive, N. Harborview Drive, Austin Street from: Construct pedestrian amenities and roadway improvements in conjunction with the Donkey Creek Restoration project.		03 06 12 07	P	.5	W O G							280	1181			280	1181			CE	No	
		Donkey Creek and Harborview/N. Harborview/Austin Harborview Drive, N. Harborview Drive, Austin Street from: Construct pedestrian amenities and roadway improvements in conjunction with the Donkey Creek Restoration project.												280	1181			280	1181					
														1,461				1,461	280	1,181				

Exhibit A



Six Year Transportation Improvement Program

From **2011** to **2016**

Agency: Cig Harbor Co. Name: Pierce Co. Adoption Date: 12/13/2010
 City No.: 27 MPO/RTPO: PSRC Amend Date: 12/13/2010 Resolution No.: TBD

Functional Class	Priority Number	Project Identification A. PIN/Federal Aid No. B. Bridge No. C. Project Title D. Street/Road Name or Number E. Beginning MP or Road - Ending MP or Road F. Describe Work to be Done	Improvement Type(s)	Status	Total Length	Utility Codes	Project Costs in Thousands of Dollars						Expenditure Schedule (Local Agency)						Federally Funded Projects Only			
							Phase Start	Federal Funding			State Funds Information			Local Funds	Total Funds	1st	2nd	3rd	4th Thru 6th	Envr. Type (M/W/Y)	RW Required Date (M/W/Y)	
								Federal Fund Code	Federal Cost by Phase	State Fund Code	State Funds	Federal Fund Code	State Funds									
1	2	3	4	5	6	7	8	9	10	11	12	13	14	15	16	17	18	19	20	21		
14	13	SR 160/Olympic Drive Intersection Improvements from: [blank] to: [blank] Widen to provide exclusive right-turn lane on east approach. Convert one existing through-lane on west approach to shared through-loft turn lane. Adjust signal phasing as appropriate.	04 06	P			PE CN	1/1/2015 1/1/2015			AIP	750	75	750				75 750	CE	Yes		
17	14	Rosedale St NW/Skansie Ave Intersection Improvements Rosedale St NW/Skansie Ave from: [blank] to: [blank] Widen to provide left-turn lanes on east and west approaches.	05	P		C C O O D S W	Totals	1/1/2015 1/1/2016				750	75	825				825 25 250	CE	No		
17	15	38th Ave Improvements Phase II 38th Avenue from: 55th St to: Hunt St Complete design & construction of a 2-ft-lane section with left turn pockets, bicycle lanes, curbs, gutters, landscaped planter strip and sidewalk on east side only, storm sewer improvements.	03 04 06	P	0.5	C C O O D S T W	Totals	1/1/2014			AIP	200	275	275				275 280 480	CE	No		
17	16	Skansie Ave Improvements Skansie Ave from: Rosedale St to: Hunt St Minor widening to provide curb, gutter, storm sewer improvements, bicycle lane and sidewalks on both sides of street.	03 05	P	1.0	C P T	Totals	1/1/2016			AIP	500	360	860				860 360 860	CE	No		

Exhibit A



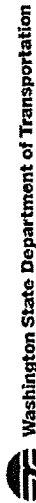
Six Year Transportation Improvement Program

From **2011** to **2016**

Agency: Gig Harbor Co. Name: Pierce Co. Hearing Date: 12/13/2010 Adoption Date: 12/13/2010
 City No.: 27 MPO/RTPO: PSRC Amend Date: 12/13/2010 Resolution No.: TBD

Functional Class	Priority Number	Project Identification A. PIN/Federal Aid No. B. Bridge No. C. Project Title D. Street/Road Name or Number E. Beginning MP or Road - Ending MP or Road F. Describe Work to be Done	Improvement Type(s)	Status	Total Length	Utility Codes	Project Costs In Thousands of Dollars						Expenditure Schedule (Local Agency)				Federally Funded Projects Only				
							Phase Start	Fund Source Information			Total Funds	1st	2nd	3rd	4th Thru 6th	Envir. Type	Required Date (MM/YY)				
								Federal Fund Code	Federal Cost by Phase	State Fund Code								Local Funds	State Funds		
1	2	3	4	5	6	7	8	9	10	11	12	13	14	15	16	17	18	19	20	21	No
17	17	Rosedale Street Improvements Rosedale Street to Shirley Ave Minor widening to provide 2-lane lanes, channelization, left-turn pockets, bicycle lane and sidewalks on both sides of street.	03 05	P	0.34	T D C	PE 1/1/2011 CN 5/1/2012				PSMP	200	310	75	510	30	45	200	310	CE	No
14	18	Olympic/Hollycroft Intersection Improvements Olympic and Hollycroft from: to: Convert existing 2-way traffic on spur street that connects Olympic to Hollycroft in the SE quadrant of the intersection to one-way NB. Angled parking to be added to spur to support the park to the SE of the spur.	03 06	P		T D C	PE 12/31/2015 CN 12/31/2016					200	385	585	30	245			310	CE	No
17	19	Vernhardson Street Improvements Vernhardson Street to Peacock Hill Ave from: City Limits Pavement restoration and/or overlay, storm sewer, curbs, gutters and sidewalk(s), bicycle lanes (east of N. Harborview Drive).	05 07	P	0.34	C T W P S	PE 1/1/2015						100	100	26	100			100	CE	No
17	20	PL Fosdick Pedestrian Improvements PL Fosdick Drive to 36th from: Harbor County Dr Add sidewalk & bioswale along PL Fosdick Drive.	06	P	0.5	T P G C	PE 1/1/2014 CN 1/1/2015				PSMP	250	20	270	30				270	CE	No
Totals												250	50	300				300			

Exhibit A



Six Year Transportation Improvement Program
 From ~~2011~~ **2011** to **2016**

Hearing Date: 12/13/2010
 Adoption Date: 12/13/2010
 Amend Date: Resolution No.: TBD

Agency: Gig Harbor
 Co. No.: 27 Co. Name: Pierce Co.
 City No.: 0490 MPO/RPO: PSRC

Functional Class	Priority Number	Project Identification A. PIN/Federal Aid No. B. Bridge No. C. Project Title D. Street/Road Name or Number E. Beginning MP or Road - Ending MP or Road F. Describe Work to be Done	Improvement Type(s)	Status	Total Length	Utility Codes	Project Phase	Project Costs In Thousands of Dollars						Expenditure Schedule (Local Agency)					Federally Funded Projects Only				
								Fund Source Information			Fund Source Information			1st	2nd	3rd	4th Thru 6th	Envir. Type	Required Date (MM/YY)				
								Federal Fund Code	Federal Cost by Phase	State Fund Code	State Funds	Local Funds	Total Funds										
1	2	3	4	5	6	7	8	9	10	11	12	13	14	15	16	17	18	19	20	21	No		
17	21	Harborview Drive Improvements Harborview Drive from: N. Harborview Drive to: Pioneer Drive Downstream surface improvements and beautification project. Provide widened sidewalks, landscaping and pedestrian benches at key intersections.	06	P	1.0	C T S	PE CN	1/1/2013 1/1/2014			PSMP	90	20 90	20 180				10 90	10 90	CE	No		
19	22	Judson/Stanchik/Uddenburg from: Judson/Stanchik/Uddenburg to: Downstream beautification, Pedestrian Improvements, landscaping, beautification, pavement rehabilitation.	06	P	0.2		PE CN	1/1/2011 1/1/2011				90	110 15	200 135	150 135	150 135	150 135	100	100	CE	No		
17	23	Wagner-Way/Molichet Intersection Traffic Signal from: Wagner Way to: Wollochet Drive Traffic signal at Wollochet Dr. and Wagner Way	12 06	P	0.1	C G S D T	PE CN	1/1/2012 1/1/2013				150 30	270 270	150 270	150 270	150 270	30	30	270	CE	No		
17	24	Grandview Phase 2 Improvements Grandview from: Soundview Dr to: McDonald Ave Road, (including sidewalk) stormwater and lighting improvements	03 06	P	0.2	C G O P S T W	PE CN	1/1/2013 1/1/2015			AIP AIP	100 524	72 250	172 774	300 774	300 774	30	30	270	100 72	100 774	CE	No
Totals											624	322	946				72	874					

Exhibit A



Washington State Department of Transportation
Six Year Transportation Improvement Program
From 2011 to 2016

Agency: Gig Harbor

Co. No.: 27 Co. Name: Pierce Co.

Hearing Date: 12/15/2010 Adoption Date: 12/13/2010

City No.: 0490 MPO/RTPO: PSRC

Amend Date: Resolution No.: TBD

Functional Class	Priority Number	Project Identification A. PIN/Federal Aid No. B. Bridge No. C. Project Title D. Street/Road Name or Number E. Beginning MP or Road - Ending MP or Road F. Describe Work to be Done	Improvement Type(s)	Status	Total Length	Utility Codes	Project Phase	Project Costs In Thousands of Dollars						Expenditure Schedule (Local Agency)				Federally Funded Projects Only												
								Fund Source Information			Total Funds			1st	2nd	3rd	4th Thru 6th	Envir. Type	Required Date (MM/YY)											
								Federal Funding Federal Fund Code	Federal Cost by Phase Code	State Fund Code	Local Funds	Total Funds	11	12	13	14	15	16	17	18	19	20	21							
1	2	3	4	5	6	7	8	9	10	11	12	13	14	15	16	17	18	19	20	21										
17	25	Grandview Phase 1 Improvements Grandview from: Stinson Ave to: Pioneer-Way Road, (including sidewalks) stormwater and lighting improvements	03 06	P	0.1	C L S R O G W	PE 1/1/2016						20	20							20	CE	No							
17	26	Pt Fosdick/56th Improvements from: Pt Fosdick Dr to: 56th St Sidewalk and roadway improvements	05 03 06	P	0.25	C L S R O G W	PE CN 1/1/2012 1/1/2011				AIP	1500	1630	200	200	200	1500	1630	200	200	3130			20	1630	CE	No			
16	27	Melting Roundabout at SR16 / Burnham Interchange Burnham Drive from: Install metering at the westbound approach (Burnham bridge) of the roundabout located at westbound SR16 / Burnham interchange	06	P			PE CN 1/1/2015 6/1/2015			26 94				26 94						200	1500	1630			26 94	CE				
16	28	Reshape Burnham Bridge to 4 Lanes Burnham Drive from: SR16 EB Off-Ramp to: SR16 W/B Off-Ramp Reshape Burnham Drive bridge between the roundabouts so there are 4 through lanes (2 in each direction).	06	P	.25		PE 1/1/2016			120				120								92			92	CE				
Totals								20	20	20	20	20	20	200	200	200	1500	1630	200	200	3130	1500	1630	200	200	1630	26	94	120	92

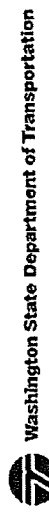


Exhibit A

Six Year Transportation Improvement Program

Agency: Gig Harbor
 Co. No.: 27 Co. Name: Pierce Co.
 City No.: 0490 MPO/RTPO: PSRC

Hearing Date: 12/13/2010
 Adoption Date: 12/13/2010
 Amend Date: Resolution No.: TBD

Project Identification
 A. PIN/Federal Aid No.
 B. Bridge No.
 C. Project Title
 D. Street/Road Name or Number
 E. Beginning MP or Road - Ending MP or Road
 F. Describe Work to be Done

Functional Class	Priority Number	Project Identification		Improvement Type(s)	Status	Total Length	Utility Codes	Project Phase	Fund Source Information				Expenditure Schedule (Local Agency)				Federally Funded Projects Only							
		A. PIN/Federal Aid No.	B. Bridge No.						Federal Funding	Federal Fund Code	Federal Cost by Phase	State Fund Code	State Funds	Local Funds	Total Funds	1st	2nd	3rd	4th Thru 6th	Envir. Type	R/W Required Date (MM/YY)			
1	2		3	4	5	6	7	8	10	11	12	13	14	15	16	17	18	19	20	21				
00	29	Pedestrian Bridge Over SR16		32	P	5		PE	Discretionary	500				500									CE	Yes
		None																						
		from: Pedestrian bridge over SR16 in the vicinity of the Burnham Drive interchange. This project is in conjunction with restriping the Burnham Drive bridge to 4 lanes.																						
		to: Pedestrian bridge over SR16 in the vicinity of the Burnham Drive interchange. This project is in conjunction with restriping the Burnham Drive bridge to 4 lanes.																						
		Grand Totals for Gig Harbor						Totals		500	3,658	4,614	8,448	16,720	515	2,086	2,727	11,392						