

## RESOLUTION NO. 919

### A RESOLUTION OF THE CITY COUNCIL OF THE CITY OF GIG HARBOR, WASHINGTON, ADOPTING A SIX-YEAR TRANSPORTATION IMPROVEMENT PROGRAM AND DIRECTING THE SAME TO BE FILED WITH THE STATE SECRETARY OF TRANSPORTATION AND THE TRANSPORTATION IMPROVEMENT BOARD.

---

**WHEREAS**, pursuant to the requirements of Chapters 35.77 and 47.26 RCW, the City Council of the City of Gig Harbor has previously adopted a Comprehensive Transportation Plan and Transportation Improvement Program, including an arterial street construction program, and thereafter periodically modified said comprehensive transportation program by resolution, and

**WHEREAS**, the City Council has reviewed the work accomplished under the said Program, determined current and future City street and arterial needs, and based upon these findings has prepared a Six-Year Transportation Improvement Program for the ensuing six (6) calendar years, and

**WHEREAS**, a public hearing was held on the said Six-Year Transportation Improvement Program on November 26, 2012, and

**WHEREAS**, the City SEPA responsible official has issued an Addendum to a determination of non-significance for 2013-2018 Six-Year Transportation Improvement Program,

**NOW, THEREFORE, THE CITY COUNCIL OF THE CITY OF GIG HARBOR, WASHINGTON, HEREBY RESOLVES AS FOLLOWS:**

Section 1. Program Adopted. The Six-Year Transportation Improvement Program for the City of Gig Harbor, as revised and extended for the ensuing six (6) calendar years (2013-2018 inclusive), a copy of which is attached hereto as Exhibit A and incorporated herein by this reference as if fully set forth herein, which Program sets forth the project location, type of improvement and the estimated cost thereof, is hereby adopted and approved.


Section 2. Filing of Program. Pursuant to Chapter 35.77 RCW, the City Clerk is hereby authorized and directed to file a copy of this resolution forthwith, together with the Exhibit A attached hereto, with the Secretary of Transportation and a copy with the Transportation Improvement Board for the State of Washington.

RESOLVED this 26<sup>th</sup> day of November, 2012.

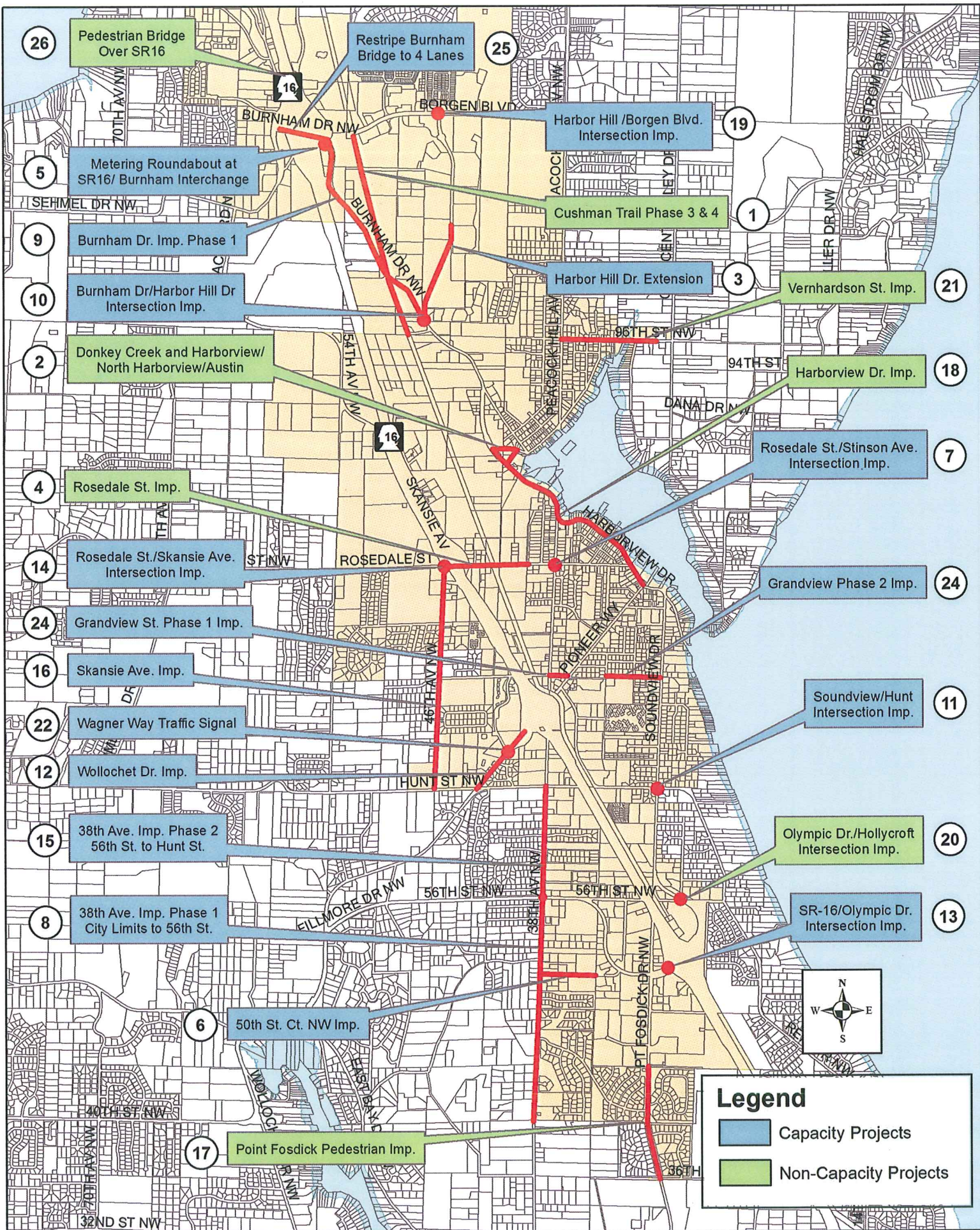
APPROVED:

  
\_\_\_\_\_  
CHARLES L. HUNTER, MAYOR

ATTEST/AUTHENTICATED:

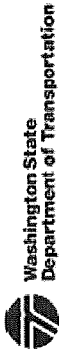
  
\_\_\_\_\_  
CITY CLERK, MOLLY TOWSLEE

FILED WITH THE CITY CLERK: 11/20/12  
PASSED BY THE CITY COUNCIL: 11/26/12  
RESOLUTION NO. 919



**6-Year Transportation Improvement Program  
2013 - 2018**

- 26 Pedestrian Bridge Over SR16
- Restripe Burnham Bridge to 4 Lanes
- 25 Harbor Hill /Borgen Blvd. Intersection Imp.
- 5 Metering Roundabout at SR16/ Burnham Interchange
- 9 Burnham Dr. Imp. Phase 1
- 10 Burnham Dr/Harbor Hill Dr Intersection Imp.
- 1 Cushman Trail Phase 3 & 4
- 3 Harbor Hill Dr. Extension
- 21 Vernhardson St. Imp.
- 2 Donkey Creek and Harborview/ North Harborview/Austin
- 18 Harborview Dr. Imp.
- 4 Rosedale St. Imp.
- 7 Rosedale St./Stinson Ave. Intersection Imp.
- 14 Rosedale St./Skansie Ave. Intersection Imp.
- 24 Grandview Phase 2 Imp.
- 24 Grandview St. Phase 1 Imp.
- 16 Skansie Ave. Imp.
- 11 Soundview/Hunt Intersection Imp.
- 22 Wagner Way Traffic Signal
- 12 Wollochet Dr. Imp.
- 15 38th Ave. Imp. Phase 2 56th St. to Hunt St.
- 20 Olympic Dr./Hollycroft Intersection Imp.
- 8 38th Ave. Imp. Phase 1 City Limits to 56th St.
- 13 SR-16/Olympic Dr. Intersection Imp.
- 6 50th St. Ct. NW Imp.
- 17 Point Fosdick Pedestrian Imp.



# Six Year Transportation Improvement Program From 2013 to 2018

Agency: Gig Harbor  
 County: Pierce  
 MPO/RTPO: PSRC

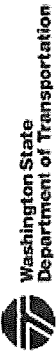
Y Inside

N Outside

Functional Class	Priority Number	A. PIN/Project No. C. Project Title D. Road Name or Number E. Begin & End Termini F. Project Description	B. STIP ID G. Structure ID	Hearing	Adopted	Amendment	Resolution No.	Improvement Type	Utility Codes	Total Length	Environmental Type	RW Required
00	1	Cushman Trail - Phases 3 (96th to Burnham) and 4 (Burnham to Borgen) Generally within TPU right-of-way 96th Street to Burnham Drive Construct the final mile of a six mile non-motorized regionally significant trail through Gig Harbor generally along the alignment of existing Tacoma Public Utility right-of-way. Phase 3 begins where the trail currently ends at 96th Street and continues north ~1/3 mile, to Burnham Drive. Phase 4 begins at Burnham Drive and continues north ~2/3 mile, connecting to a trailhead at Borgen Boulevard. Restrooms and public parking will also be provided. When completed, trail users will be able to traverse the north-south City limits and access businesses, shopping, transit facilities, libraries, parks, residential neighborhoods and the new regional hospital.	GIG-6					28		0.300	CE	Yes

Funding		Status	Phase	Phase Start Year (YYYY)	Federal Fund Code	Federal Funds	State Fund Code	State Funds	Local Funds	Total Funds
		S	RW	2013		0		0	10,000	10,000
		S	CN	2013	CMAQ	663,000		0	250,000	913,000
		S	CN	2013	Discretionary	552,200		0	1,405,000	1,957,200
					Totals	1,215,200		0	1,665,000	2,880,200

Expenditure Schedule		1st	2nd	3rd	4th	5th & 6th
Phase	ALL	2,880,200	0	0	0	0
Totals		2,880,200	0	0	0	0



# Six Year Transportation Improvement Program From 2013 to 2018

Agency: Gig Harbor  
 County: Pierce  
 MPO/RTPO: PSRC

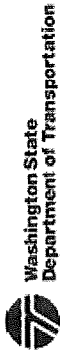
Y Inside

N Outside

Functional Class	17	A. PIN/Project No. C. Project Title D. Road Name or Number E. Begin & End Termini F. Project Description	B. STIP ID G. Structure ID	Hearing	Adopted	Amendment	Resolution No.	Improvement Type	Utility Codes	Total Length	Environmental Type	RW Required
	2	Donkey Creek and Harborview/N. Harborview/Austin Harborview Dr., N. Harborview Dr., Austin Street to Construction pedestrian amenities and roadway improvements in conjunction with the Donkey Creek Restoration project.	WA-05024	11/26/12				03	G O W	0.050	CE	No

Funding		Status	Phase	Phase Start Year (YYYY)	Federal Fund Code	Federal Funds	State Fund Code	State Funds	Local Funds	Total Funds
S	CN			2013	Discretionary	1,872,280		0	1,530,000	3,402,280
Totals						1,872,280		0	1,530,000	3,402,280

Expenditure Schedule		1st	2nd	3rd	4th	5th & 6th
Phase	CN	3,402,280	0	0	0	0
Totals		3,402,280	0	0	0	0



# Six Year Transportation Improvement Program From 2013 to 2018

Agency: Gig Harbor  
 County: Pierce  
 MPO/RTPO: PSRC

Y Inside

N Outside

Functional Class	16	Priority Number	3	A. PIN/Project No. B. STIP ID C. Project Title D. Road Name or Number E. Begin & End Termini F. Project Description G. Structure ID	WA-05019	Hearing	Adopted	Amendment	Resolution No.	Improvement Type	01	Utility Codes	C G P S T W	Total Length	0.500 EA	Environmental Type	EA	RW Required	Yes
				Harbor Hill Drive Extension Harbor Hill Drive Terminus to Burnham Drive Complete the extension of Harbor Hill Drive to Burnham Drive. Developer funded.															

Funding Status	Phase	Phase Start Year (YYYY)	Federal Fund Code	Federal Funds	State Fund Code	State Funds	Local Funds	Total Funds
P	PE	2013	Discretionary	300,000	OTHER	300,000	525,000	1,125,000
P	RW	2015	Discretionary	300,000	OTHER	300,000	400,000	1,000,000
P	CN	2016	Discretionary	2,000,000	PWTF	2,000,000	2,090,000	6,090,000
Totals				2,600,000		2,600,000	3,015,000	8,215,000

Expenditure Schedule Phase	Funding				
	1st	2nd	3rd	4th	5th & 6th
PE	325,000	400,000	400,000	0	0
RW	0	0	1,000,000	0	0
CN	0	0	0	4,000,000	2,090,000
Totals	325,000	400,000	1,400,000	4,000,000	2,090,000



# Six Year Transportation Improvement Program From 2013 to 2018

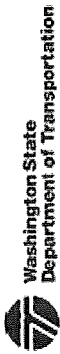
Agency: Gig Harbor  
 County: Pierce  
 MPO/RTPO: PSRC

Y Inside N Outside

Functional Class	17	Priority Number	4	A. PIN/Project No. C. Project Title D. Road Name or Number E. Begin & End Termini F. Project Description	B. STIP ID G. Structure ID	Hearing	Adopted	Amendment	Resolution No.	Improvement Type	Utility Codes	Total Length	Environmental Type	RW Required
				Rosedale Street Improvements Rosedale Street Skansie Avenue to Shirley Avenue Minor widening to provide 2-ft thru lanes, channelization, left-turn pockets, bicycle lane and sidewalks on both sides of street.	WA-05029					03	C P T	0.340	CE	No

Funding Status	Phase	Phase Start Year (YYYY)	Federal Fund Code	Federal Funds	State Fund Code	State Funds	Local Funds	Total Funds
S	CN	2013		0	TIB	200,000	450,000	650,000
Totals				0		200,000	450,000	650,000

Expenditure Schedule	Phase	1st	2nd	3rd	4th	5th & 6th
CN		650,000	0	0	0	0
Totals		650,000	0	0	0	0



# Six Year Transportation Improvement Program From 2013 to 2018

Agency: Gig Harbor  
 County: Pierce  
 MPO/RTPO: PSRC

Y Inside

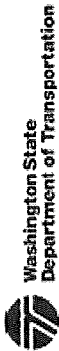
N Outside

Functional Class	16	Priority Number	5	A. PIN/Project No. B. STIP ID C. Project Title D. Road Name or Number E. Begin & End Termini F. Project Description G. Structure ID WA-05039		Hearing	Adopted	Amendment	Resolution No.	Improvement Type	06	Utility Codes	Total Length	Environmental Type	CE	RW Required	No
				Metering Roundabout at Sr16/Burnham Interchange Burnham Drive to Install metering at the westbound approach (Burnham bridge) of the roundabout located at westbound SR16/Burnham Interchange.													

Funding Status	Phase	Phase Start Year (YYYY)	Federal Fund Code	Federal Funds	State Fund Code	State Funds	Local Funds	Total Funds
S	PE	2013		0		0	85,000	85,000
P	CN	2013		0		0	300,000	300,000
Totals				0	0	0	385,000	385,000

Expenditure Schedule Phase	1st				2nd				3rd				4th				5th & 6th			
PE	85,000				0				0				0				0			
CN	300,000				0				0				0				0			
Totals	385,000				0				0				0				0			





# Six Year Transportation Improvement Program From 2013 to 2018

Agency: Gig Harbor  
 County: Pierce  
 MPO/RTPO: PSRC

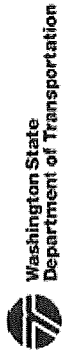
Y Inside

N Outside

Functional Class	Priority Number	A. PIN/Project No. C. Project Title D. Road Name or Number E. Begin & End Termini F. Project Description	B. STIP ID G. Structure ID	Hearing	Adopted	Amendment	Resolution No.	Improvement Type	Utility Codes	Total Length	Environmental Type	RW Required
19	6	50th St Ct NW Improvements Phase 2 50th St Ct NW west of Olympic Drive to 38th Street Construct new 2-lane roadway with curb, gutter and sidewalks on one or both sides along with street illumination, on-street parking and associated storm water improvements.	WA-05013	11/26/12				03	G P S T W	0.500	CE	No

Funding Status	Phase	Phase Start Year (YYYY)	Federal Fund Code	Federal Funds	State Fund Code	State Funds	Local Funds	Total Funds
P	PE	2017		0	PWTF	150,000	0	150,000
P	CN	2018		0	PWTF	750,000	0	750,000
			Totals	0		900,000	0	900,000

Expenditure Schedule Phase	1st		2nd		3rd		4th		5th & 6th	
	PE	CN	PE	CN	PE	CN	PE	CN	PE	CN
PE	0	0	0	0	0	0	0	0	0	0
CN	0	0	0	0	0	0	0	0	0	0
Totals	0	0	0	0	0	0	0	0	0	0



# Six Year Transportation Improvement Program From 2013 to 2018

Agency: Gig Harbor  
 County: Pierce  
 MPO/RTPO: PSRC

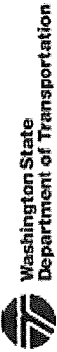
Y Inside

N Outside

Functional Class	17	Priority Number	7	A. PIN/Project No. C. Project Title D. Road Name or Number E. Begin & End Termini F. Project Description	B. STIP ID G. Structure ID	Hearing	Adopted	Amendment	Resolution No.	Improvement Type	Utility Codes	Total Length	Environmental Type	RW Required
				Rosedale and Stinson Intersection Improvements Rosedale Drive and Stinson Ave. to Construct left turn pocket on south leg Stinson for left turns onto WB Rosedale. Construct right-turn only lane on north leg of Stinson to WB Rosedale.	WA-05017					03	CPST		CE	No

Funding		Status	Phase	Phase Start Year (YYYY)	Federal Fund Code	Federal Funds	State Fund Code	State Funds	Local Funds	Total Funds
P	PE	2018			0	0		0	30,000	30,000
Totals						0		0	30,000	30,000

Expenditure Schedule		1st	2nd	3rd	4th	5th & 6th
Phase	PE	0	0	0	0	30,000
Totals		0	0	0	0	30,000



# Six Year Transportation Improvement Program From 2013 to 2018

Agency: Gig Harbor  
 County: Pierce  
 MPO/RTPO: PSRC

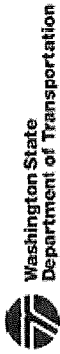
Y Inside

N Outside

Functional Class	17	Priority Number	8	A. PIN/Project No. B. STIP ID C. Project Title D. Road Name or Number E. Begin & End Termini F. Project Description	G. Structure ID WA-05018	Hearing	11/26/12	Adopted	Amendment	Resolution No.	Improvement Type	03	Utility Codes	C G O P S T W	Total Length	1,000	Environmental Type	CE	RW Required	No
				38th Ave Improvements Phase 1 38th Avenue City Limits to 56th Street Complete design and construction of 2/3-lane section with turn pockets, bicycle lanes, curbs and gutters on one or both sides, landscaped planter strips, sidewalk, storm sewer improvements, provisions for future lighting.																

Funding Status	Phase	Phase Start Year (YYYY)	Federal Fund Code	Federal Funds	State Fund Code	State Funds	Local Funds	Total Funds
P	PE	2013		0	PWTF	900,000	0	900,000
P	CN	2014		0	PWTF	8,900,000	0	8,900,000
Totals				0		9,800,000	0	9,800,000

Expenditure Schedule Phase	1st		2nd		3rd		4th		5th & 6th	
PE	500,000	0	400,000	0	0	0	0	0	0	0
CN	0	0	8,900,000	0	0	0	0	0	0	0
Totals	500,000	0	9,300,000	0	0	0	0	0	0	0



# Six Year Transportation Improvement Program From 2013 to 2018

Agency: Gig Harbor  
 County: Pierce  
 MPO/RTPO: PSRC

Y Inside

N Outside

Functional Class	17	Priority Number	9	A. PIN/Project No. C. Project Title D. Road Name or Number E. Begin & End Termini F. Project Description	B. STIP ID G. Structure ID	Hearing	Adopted	Amendment	Resolution No.	Improvement Type	Utility Codes	Total Length	Environmental Type	RW Required
				Burnham Drive Phase 1 Burnham Drive Harbor Hill Dr Extension to SR-16 Interchange Reconstruction, including minor widening, turn lanes, curbs, gutters, sidewalks, storm sewer improvements, landscaped planter strips and lighting.	WA-05020					03	C G O P S T	1,000	CE	Yes

Funding Status	Phase	Phase Start Year (YYYY)	Federal Fund Code	Federal Funds	State Fund Code	State Funds	Local Funds	Total Funds
P	PE	2017	STP(U)	400,000	TIB	335,000	400,000	1,135,000
P	RW	2018		0		0	500,000	500,000
Totals				400,000		335,000	900,000	1,635,000

Expenditure Schedule	Phase				
	1st	2nd	3rd	4th	5th & 6th
PE	0	0	0	0	1,135,000
RW	0	0	0	0	500,000
Totals	0	0	0	0	1,635,000



# Six Year Transportation Improvement Program From 2013 to 2018

Agency: Gig Harbor  
 County: Pierce  
 MPO/RTPO: PSRC

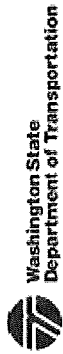
Y Inside

N Outside

Functional Class	17	Priority Number	10	B. STIP ID	WA-05021	Hearing	11/26/12	Adopted		Amendment		Resolution No.		Improvement Type	03	Utility Codes	C G O P S T W	Total Length		Environmental Type	CE	RW Required	Yes
				A. PIN/Project No. C. Project Title D. Road Name or Number E. Begin & End Termini F. Project Description Burnham Drive/Harbor Hill Dr Intersection Improvements Burnham Drive/Harbor Hill Drive to Improvements for intersection control at new intersection once Harbor Hill Drive is constructed through to Burnham Drive. Current concept is a modern roundabout.																			

Funding Status	Phase	Phase Start Year (YYYY)	Federal Fund Code	Federal Funds	State Fund Code	State Funds	Local Funds	Total Funds
P	PE	2016		0		0	300,000	300,000
P	CN	2017	STP(U)	500,000	TIB	500,000	900,000	1,900,000
Totals				500,000		500,000	1,200,000	2,200,000

Expenditure Schedule Phase	Funding				
	1st	2nd	3rd	4th	5th & 6th
PE	0	0	150,000	150,000	0
CN	0	0	0	0	1,900,000
Totals	0	0	150,000	150,000	1,900,000



# Six Year Transportation Improvement Program From 2013 to 2018

Agency: Gig Harbor  
County: Pierce  
MPO/RTPO: PSRC

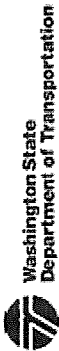
Y Inside

N Outside

Functional Class	17	Priority Number	11	B. STIP ID		Hearing	Adopted	Amendment	Resolution No.	Improvement Type	Utility Codes	Total Length	Environmental Type	RW Required
				G. Structure ID		11/26/12				05	C P T		CE	No
				WA-05022										
				Soundview and Hunt Intersection Improvement Soundview Drive and Hunt Street to Construct new traffic signal at the intersection with associated left turn pockets.										

Funding		Status	Phase	Phase Start Year (YYYY)	Federal Fund Code	Federal Funds	State Fund Code	State Funds	Local Funds	Total Funds
	P	PE		2016		0		0	90,000	90,000
	P	CN		2017		0		0	600,000	600,000
Totals						0		0	690,000	690,000

Expenditure Schedule		1st	2nd	3rd	4th	5th & 6th
Phase						
PE		0	0	0	30,000	60,000
CN		0	0	0	0	600,000
Totals		0	0	0	30,000	660,000



# Six Year Transportation Improvement Program From 2013 to 2018

Agency: Gig Harbor  
 County: Pierce  
 MPO/RTPO: PSRC

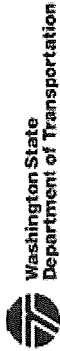
Y Inside

N Outside

Functional Class	16	Priority Number	12	A. PIN/Project No. C. Project Title D. Road Name or Number E. Begin & End Termini F. Project Description	B. STIP ID G. Structure ID	Hearing	Adopted	Amendment	Resolution No.	Improvement Type	Utility Codes	Total Length	Environmental Type	RW Required
				WA-05023 Wollochet Drive Improvements Wollochet Drive to Widened roadway to provide for 11 foot lanes, bicycle lanes, sidewalks, landscaping and illumination.	11/28/12					04	C G P S T W	0.050	CE	Yes

Funding		Status	Phase	Phase Start Year (YYYY)	Federal Fund Code	Federal Funds	State Fund Code	State Funds	Local Funds	Total Funds
P	PE		PE	2018		0		0	60,000	60,000
Totals						0		0	60,000	60,000

Expenditure Schedule		1st	2nd	3rd	4th	5th & 6th
Phase						
PE		0	0	0	0	60,000
Totals		0	0	0	0	60,000



# Six Year Transportation Improvement Program From 2013 to 2018

Agency: Gig Harbor  
 County: Pierce  
 MPO/RTPO: PSRC

Y Inside

N Outside

Functional Class	14	Priority Number	13	B. STIP ID		Hearing		Adopted		Amendment		Resolution No.		Improvement Type	04	Utility Codes		Total Length		Environmental Type	CE	RW Required	Yes
				G. Structure ID	WA-05025																		
				SR 16/Olympic Drive Intersection Improvements to Widen to provide exclusive right-turn lane on each approach. Convert one existing through-lane on west approach to shared through-left turn lane. Adjust signal phasing as appropriate.																			

Funding		Status	Phase	Phase Start Year (YYYY)	Federal Fund Code	Federal Funds	State Fund Code	State Funds	Local Funds	Total Funds
P	PE			2018		0		0		125,000
Totals						0		0		125,000

Expenditure Schedule		1st	2nd	3rd	4th	5th & 6th
Phase	PE	0	0	0	0	125,000
Totals		0	0	0	0	125,000





# Six Year Transportation Improvement Program From 2013 to 2018

Agency: Gig Harbor  
 County: Pierce  
 MPO/RTPO: PSRC

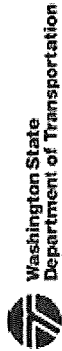
Y Inside

N Outside

Functional Class	17	Priority Number	14	A. PIN/Project No. C. Project Title D. Road Name or Number E. Begin & End Termini F. Project Description	B. STIP ID G. Structure ID	Hearing	Adopted	Amendment	Resolution No.	Improvement Type	Utility Codes	Total Length	Environmental Type	RW Required
				Rosedale St NW/Skansie Ave Intersection Improvements Rosedale St NW/Skansie Ave. to Widen to provide left-turn lanes on east and west approaches.	WA-05026					05	C G O P S T W		CE	No

Funding		Status	Phase	Phase Start Year (YYYY)	Federal Fund Code	Federal Funds	State Fund Code	State Funds	Local Funds	Total Funds
	P	PE	2018			0		0	25,000	25,000
Totals						0		0	25,000	25,000

Expenditure Schedule		Phase	1st	2nd	3rd	4th	5th & 6th
	PE		0	0	0	0	25,000
	CN		0	0	0	0	250,000
Totals			0	0	0	0	275,000



# Six Year Transportation Improvement Program From 2013 to 2018

Agency: Gig Harbor  
 County: Pierce  
 MPO/RTPO: PSRC

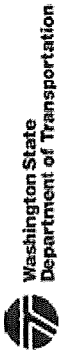
Y Inside

N Outside

Functional Class	17	Priority Number	15	A. PIN/Project No. C. Project Title D. Road Name or Number E. Begin & End Termini F. Project Description	B. STIP ID G. Structure ID	Hearing	Adopted	Amendment	Resolution No.	Improvement Type	Utility Codes	Total Length	Environmental Type	RW Required
				38th Ave Improvements Phase II 38th Avenue 56th Street to Hunt Street Complete design and construction of a 2/3-lane section with left turn pockets, bicycle lanes, curbs, gutters, landscaped planter strip and sidewalk on east side only, storm sewer improvements.	WA-05027	11/26/12				03	C G O P S T W	0.050	CE	No

Funding		Status	Phase	Phase Start Year (YYYY)	Federal Fund Code	Federal Funds	State Fund Code	State Funds	Local Funds	Total Funds
	P	PE		2013		0	PWTF	480,000	0	480,000
	P	CN		2014		0	PWTF	4,800,000	0	4,800,000
Totals						0		5,280,000	0	5,280,000

Expenditure Schedule		1st	2nd	3rd	4th	5th & 6th
Phase						
PE		480,000	0	0	0	0
CN		0	4,800,000	0	0	0
Totals		480,000	4,800,000	0	0	0



# Six Year Transportation Improvement Program From 2013 to 2018

Agency: Gig Harbor  
 County: Pierce  
 MPO/RTPO: PSRC

Y Inside

N Outside

Functional Class	17	A. PIN/Project No. C. Project Title D. Road Name or Number E. Begin & End Termini F. Project Description	B. STIP ID G. Structure ID	Hearing	Adopted	Amendment	Resolution No.	Improvement Type	Utility Codes	Total Length	Environmental Type	RW Required
	16	Skansie Avenue Improvements Skansie Avenue Rosedale Street to Hunt Street Minor widening to provide curb, gutter, storm sewer improvements, bicycle lane and sidewalks on both sides of street.	WA-05028	11/26/12				03	C P T	1,000	CE	No

Funding		Status	Phase	Phase Start Year (YYYY)	Federal Fund Code	Federal Funds	State Fund Code	State Funds	Local Funds	Total Funds
P	PE			2018		0		0	430,000	430,000
Totals						0		0	430,000	430,000

Expenditure Schedule		1st	2nd	3rd	4th	5th & 6th
Phase		0	0	0	0	430,000
PE		0	0	0	0	430,000
Totals		0	0	0	0	430,000



# Six Year Transportation Improvement Program From 2013 to 2018

Agency: Gig Harbor  
 County: Pierce  
 MPO/RTPO: PSRC

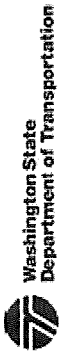
Y Inside

N Outside

Functional Class	17	Priority Number	17	A. PIN/Project No. C. Project Title D. Road Name or Number E. Begin & End Termini F. Project Description	B. STIP ID G. Structure ID	Hearing	Adopted	Amendment	Resolution No.	Improvement Type	Utility Codes	Total Length	Environmental Type	RW Required
				Pt. Fosdick Pedestrian Improvements Pt. Fosdick Drive Harbor Country Drive to 36th Street Add sidewalk and bioswale along Pt. Fosdick Drive.	WA-05032	11/26/12				06	C G P T	0.050	CE	No

Funding Status	Phase	Phase Start Year (YYYY)	Federal Fund Code	Federal Funds	State Fund Code	State Funds	Local Funds	Total Funds
P	PE	2013		0	PWTF	175,000	0	175,000
P	CN	2013		0	PWTF	575,000	0	575,000
Totals				0		750,000	0	750,000

Expenditure Schedule Phase	Funding				
	1st	2nd	3rd	4th	5th & 6th
PE	175,000	0	0	0	0
CN	575,000	0	0	0	0
<b>Totals</b>	<b>750,000</b>	<b>0</b>	<b>0</b>	<b>0</b>	<b>0</b>



# Six Year Transportation Improvement Program From 2013 to 2018

Agency: Gig Harbor  
 County: Pierce  
 MPO/RTPO: PSRC

Y Inside

N Outside

Functional Class	17	Priority Number	18	A. PIN/Project No. C. Project Title D. Road Name or Number E. Begin & End Termini F. Project Description	B. STIP ID G. Structure ID	Hearing	Adopted	Amendment	Resolution No.	Improvement Type	Utility Codes	Total Length	Environmental Type	RW Required
				Harborview Drive improvements Harborview Drive N. Harborview Drive to Pioneer Drive Downtown surface improvements and beautification project. Provide widened sidewalks, landscaping and pedestrian benches at key intersections.	WA-05033	11/26/12				06	C G P T	1.000	CE	No

Funding Status	Phase	Phase Start Year (YYYY)	Federal Fund Code	Federal Funds	State Fund Code	State Funds	Local Funds	Total Funds
P	PE	2017		0		0	25,000	25,000
S	CN	2013		0		0	288,000	288,000
P	CN	2018		0		0	200,000	200,000
Totals				0		0	513,000	513,000

Expenditure Schedule Phase	1st		2nd		3rd		4th		5th & 6th	
PE	0	0	0	0	0	0	0	0	0	175,000
CN	288,000	0	0	0	0	0	0	0	0	200,000
Totals	288,000	0	0	0	0	0	0	0	0	375,000



# Six Year Transportation Improvement Program From 2013 to 2018

Agency: Gig Harbor  
 County: Pierce  
 MPO/RTO: PSRC

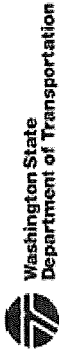
Y Inside

N Outside

Functional Class	17	Priority Number	19	A. PIN/Project No. C. Project Title D. Road Name or Number E. Begin & End Termini F. Project Description	B. STIP ID G. Structure ID	Hearing	Adopted	Amendment	Resolution No.	Improvement Type	Utility Codes	Total Length	Environmental Type	RW Required
				Harbor Hill and Borgen Intersection Improvements Harbor Hill Dr and Borgen Blvd to Construct right-turn slip lane from EB Borgen Blvd to SB Harbor Hill Drive. Construct right-turn slip lane from NB Harbor Hill Drive to EB Borgen Blvd.	WA-05016	11/26/12				05			CE	No

Funding		Status	Phase	Phase Start Year (YYYY)	Federal Fund Code	Federal Funds	State Fund Code	State Funds	Local Funds	Total Funds
P	PE		PE	2018		0		0	70,000	70,000
Totals						0		0	70,000	70,000

Expenditure Schedule		Phase	1st	2nd	3rd	4th	5th & 6th
PE			0	0	0	0	70,000
Totals			0	0	0	0	70,000



# Six Year Transportation Improvement Program From 2013 to 2018

Agency: Gig Harbor  
 County: Pierce  
 MPO/RTPO: PSRC

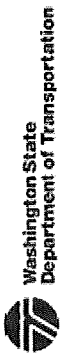
Y Inside

N Outside

Functional Class	14	Priority Number	20	B. STIP ID		Hearing		Adopted		Amendment		Resolution No.		Improvement Type	03	Utility Codes	C P T	Total Length		Environmental Type	CE	RW Required	No
				G. Structure ID	WA-05030	11/26/12																	
				A. PIN/Project No. C. Project Title D. Road Name or Number E. Begin & End Termini F. Project Description Olympic/Hollycroft Intersection Improvements Olympic Drive and Hollycroft to Convert existing 2-way traffic on spur street that connects Olympic to Hollycroft in the SE quadrant of the intersection to one-way NB. Angled parking to be added to spur to support the park to the SE of the spur.																			

Funding Status	Phase	Phase Start Year (YYYY)	Federal Fund Code	Federal Funds	State Fund Code	State Funds	Local Funds	Total Funds
P	PE	2016		0		0	2,000	2,000
P	CN	2017		0		0	24,000	24,000
Totals				0		0	26,000	26,000

Expenditure Schedule Phase	1st					2nd					3rd					4th					5th & 6th				
PE	0					0					0					2,000					0				
CN	0					0					0					0					24,000				
Totals	0					0					0					2,000					24,000				



# Six Year Transportation Improvement Program From 2013 to 2018

Agency: Gig Harbor  
 County: Pierce  
 MPO/RTPO: PSRC

Y Inside

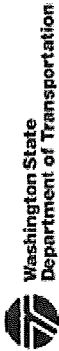
N Outside

Functional Class	17	Priority Number	21	A. PIN/Project No. C. Project Title D. Road Name or Number E. Begin & End Termini F. Project Description	B. STIP ID G. Structure ID	Hearing	Adopted	Amendment	Resolution No.	Improvement Type	Utility Codes	Total Length	Environmental Type	RW Required
				Vernhardson Street Improvements Vernhardson Street City Limits to Peacock Hill Avenue Pavement restoration and/or overlay, storm sewer, gutters and sidewalk(s), bicycle lanes (each of N. Harborview Drive).	WA-05031	11/26/12				05	C P S T W	0.340	CE	No

Funding Status	Phase	Phase Start Year (YYYY)	Federal Fund Code	Federal Funds	State Fund Code	State Funds	Local Funds	Total Funds
P	PE	2018		0		0	50,000	50,000
Totals				0		0	50,000	50,000

Expenditure Schedule	Phase	1st	2nd	3rd	4th	5th & 6th
PE		0	0	0	0	50,000
Totals		0	0	0	0	50,000





# Six Year Transportation Improvement Program From 2013 to 2018

Agency: Gig Harbor  
 County: Pierce  
 MPO/RTPD: PSRC

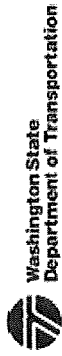
Y Inside

N Outside

Functional Class	17	Priority Number	22	B. STIP ID		Hearing		Adopted		Amendment		Resolution No.		Improvement Type		Utility Codes		Total Length		Environmental Type		RW Required	
				G. Structure ID										06		CGPST		0.070		CE		No	
				A. PIN/Project No.		Wagner Way/Wollochet Intersection Traffic Signal																	
				C. Project Title		Wagner Way to Wollochet Drive																	
				D. Road Name or Number		Traffic signal at Wollochet Drive and Wagner Way.																	
				E. Begin & End Termini																			
				F. Project Description																			

Funding Status	Phase	Phase Start Year (YYYY)	Federal Fund Code	Federal Funds	State Fund Code	State Funds	Local Funds	Total Funds
P	PE	2013		0		0	50,000	50,000
P	CN	2013		0		0	450,000	450,000
Totals				0		0	500,000	500,000

Expenditure Schedule	Phase	1st		2nd		3rd		4th		5th & 6th	
PE			50,000								0
CN			450,000								0
Totals			500,000								0



# Six Year Transportation Improvement Program From 2013 to 2018

Agency: Gig Harbor  
 County: Pierce  
 MPO/RTPO: PSRC

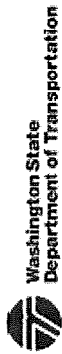
Y Inside

N Outside

Functional Class	17	Priority Number	23	A. PIN/Project No. B. STIP ID C. Project Title D. Road Name or Number E. Begin & End Termini F. Project Description	G. Structure ID WA-05036	Hearing	Adopted	Amendment	Resolution No.	Improvement Type	Utility Codes	Total Length	Environmental Type	RW Required
				Grandview Phase 2 Improvements Grandview Street Soundview Drive to McDonald Avenue Road (including sidewalk), storm water and lighting improvements.						03	C G O P S T W	0.020	CE	No

Funding		Status	Phase	Phase Start Year (YYYY)	Federal Fund Code	Federal Funds	State Fund Code	State Funds	Local Funds	Total Funds
	P		PE	2017		0		0	172,000	172,000
Totals						0		0	172,000	172,000

Expenditure Schedule		1st	2nd	3rd	4th	5th & 6th
Phase		0	0	0	0	172,000
PE		0	0	0	0	172,000
Totals		0	0	0	0	172,000



# Six Year Transportation Improvement Program From 2013 to 2018

Agency: Gig Harbor  
County: Pierce  
MPO/RTO: PSRC

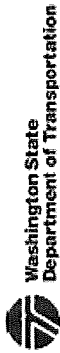
Y Inside

N Outside

Functional Class	17	Priority Number	24	B. STIP ID		Hearing		Adopted		Amendment		Resolution No.		Improvement Type	03	Utility Codes	CGOPS TW	Total Length	0.010	CE	Environmental Type		RW Required	No
				G. Structure ID	WA-05037																			
				A. PIN/Project No.																				
				C. Project Title																				
				D. Road Name or Number																				
				E. Begin & End Termini																				
				F. Project Description	Grandview Phase 1 Improvements Grandview Street Stinson Avenue to Pioneer Way Road (including sidewalks), stormwater and lighting improvements.																			

Funding		Status	Phase	Phase Start Year (YYYY)	Federal Fund Code	Federal Funds	State Fund Code	State Funds	Local Funds	Total Funds
P	PE			2017		0		0	120,000	120,000
					Totals	0		0	120,000	120,000

Expenditure Schedule		1st	2nd	3rd	4th	5th & 6th
Phase	PE	0	0	0	0	120,000
Totals		0	0	0	0	120,000



# Six Year Transportation Improvement Program From 2013 to 2018

Agency: Gig Harbor  
 County: Pierce  
 MPO/RTPO: PSRC

Y Inside

N Outside

Functional Class	16	B. STIP ID	WA-05040	Hearing	11/26/12	Adopted	Amendment	Resolution No.	Improvement Type	06	Utility Codes	Total Length	0.250 CE	Environmental Type		RW Required	No
Priority Number	25	A. PIN/Project No. C. Project Title D. Road Name or Number E. Begin & End Termini F. Project Description	Restripe Burnham Bridge to 4 Lanes Burnham Drive SR16 E/B Off-Ramp to SR16 W/B Off-Ramp Restripe Burnham Drive bridge between the roundabouts so there are 4 through lanes (2 in each direction).														

Funding									
Status	Phase	Phase Start Year (YYYY)	Federal Fund Code	Federal Funds	State Fund Code	State Funds	Local Funds	Total Funds	Total Funds
P	PE	2018		0		0	92,000	92,000	92,000
Totals				0		0	92,000	92,000	92,000

Expenditure Schedule					
Phase	1st	2nd	3rd	4th	5th & 6th
PE	0	0	0	0	92,000
Totals	0	0	0	0	92,000



# Six Year Transportation Improvement Program From 2013 to 2018

Agency: Gig Harbor  
 County: Pierce  
 MPO/RTPO: PSRC

Y Inside

N Outside

Functional Class	00	Priority Number	26	A. PIN/Project No. C. Project Title D. Road Name or Number E. Begin & End Termini F. Project Description	B. STIP ID  G. Structure ID	Hearing	Adopted	Amendment	Resolution No.	Improvement Type	Utility Codes	Total Length	Environmental Type	RW Required
				Pedestrian Bridge Over SR16 None to Pedestrian bridge over SR16 in the vicinity of the Burnham Drive Interchange. This project is in conjunction with restriping the Burnham Drive bridge to 4 lanes.	WA-05041	11/26/12				32		0.050	CE	Yes

Funding		Status	Phase	Phase Start Year (YYYY)	Federal Fund Code	Federal Funds	State Fund Code	State Funds	Local Funds	Total Funds
	P	PE	2018		0	0		0	500,000	500,000
Totals					0	0		0	500,000	500,000

Expenditure Schedule		Phase	1st	2nd	3rd	4th	5th & 6th
	PE		0	0	0	0	500,000
Totals			0	0	0	0	500,000

Grand Totals for Gig Harbor		Federal Funds	State Funds	Local Funds	Total Funds
		6,587,480	20,365,000	12,548,000	39,500,480