

RESOLUTION NO. 968

A RESOLUTION OF THE CITY COUNCIL OF THE CITY OF GIG HARBOR, WASHINGTON, ADOPTING A SIX-YEAR TRANSPORTATION IMPROVEMENT PROGRAM AND DIRECTING THE SAME TO BE FILED WITH THE STATE SECRETARY OF TRANSPORTATION AND THE TRANSPORTATION IMPROVEMENT BOARD.

WHEREAS, pursuant to the requirements of Chapters 35.77 and 47.26 RCW, the City Council of the City of Gig Harbor has previously adopted a Comprehensive Transportation Plan and Transportation Improvement Program, including an arterial street construction program, and thereafter periodically modified said comprehensive transportation program by resolution, and

WHEREAS, the City Council has reviewed the work accomplished under the said Program, determined current and future City street and arterial needs, and based upon these findings has prepared a Six-Year Transportation Improvement Program for the ensuing six (6) calendar years, and

WHEREAS, a public hearing was held on the said Six-Year Transportation Improvement Program on June 23, 2014, and

WHEREAS, the City SEPA responsible official made an amended determination of non-significance for the adoption or implementation of the Six-Year Transportation Improvement Program,

NOW, THEREFORE, THE CITY COUNCIL OF THE CITY OF GIG HARBOR, WASHINGTON, HEREBY RESOLVES AS FOLLOWS:

Section 1. Program Adopted. The Six-Year Transportation Improvement Program for the City of Gig Harbor, as revised and extended for the ensuing six (6) calendar years (2015-2020 inclusive), a copy of which is attached hereto and incorporated herein by this reference as if fully set forth herein, which Program sets forth the project location, type of improvement and the estimated cost thereof, is hereby adopted and approved.

Section 2. Filing of Program. Pursuant to Chapter 35.77 RCW, the City Clerk is hereby authorized and directed to file a copy of this resolution forthwith, together with the attached hereto, with the Secretary of Transportation and a copy with the Transportation Improvement Board for the State of Washington.

RESOLVED this 23rd day of June, 2014.

APPROVED:



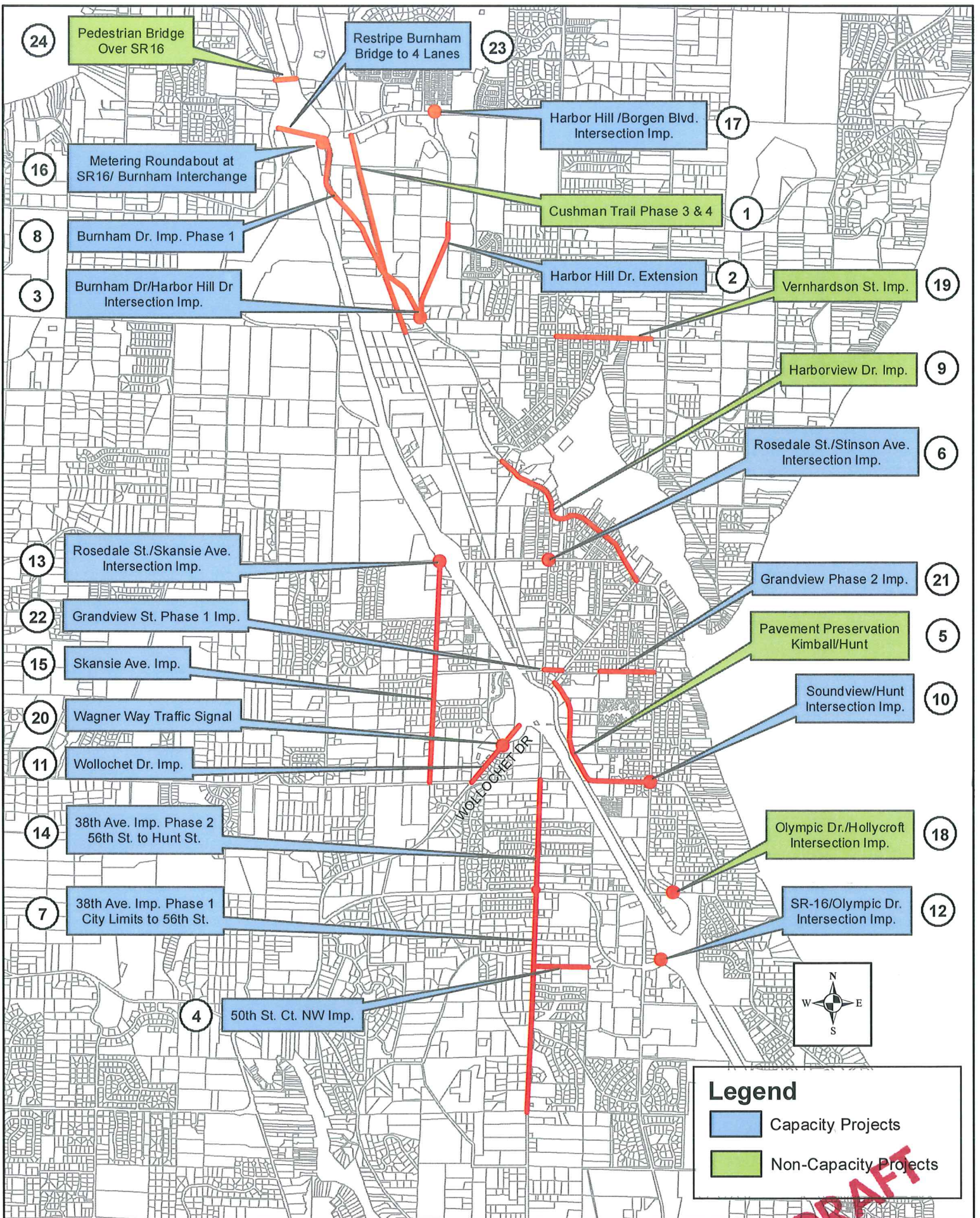
JILL GUERNSEY, MAYOR

ATTEST/AUTHENTICATED:



CITY CLERK, MOLLY TOWSLEE

FILED WITH THE CITY CLERK: 06/20/14
PASSED BY THE CITY COUNCIL: 06/23/14
RESOLUTION NO. 968

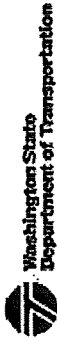


**6-Year Transportation Improvement Program
2015 - 2020**

DRAFT

DRAFT

Six Year Transportation Improvement Program From 2015 to 2020



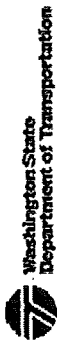
Agency: Gig Harbor
County: Pierce
MPOR/TPO: PSRC

Y Inside N Outside

Functional Class	00	Priority Number	1	A. PIN/Project No. C. Project Title D. Road Name or Number E. Bogle & End Termini F. Project Description	B. STIP ID G. Structure ID	Hearing	Adopted	Amendment	Resolution No.	Improvement Type	Utility Codes	Total Length	Environmental Type	RW Required	
				1 / 11WA(026) Cushman Trail - Phases 3 (96th to Burnham) and 4 (Burnham to Borgen) Generally within TPU right-of-way 96th Street to Burnham Drive Construct the final mile of a six mile non-motorized regionally significant trail through Gig Harbor generally along the alignment of existing Tacoma Public Utility right-of-way. Phase 3 begins where the trail currently ends at 96th Street and continues north -1/3 mile, to Burnham Drive. Phase 4 begins at Burnham Drive and continues north -2/3 mile, connecting to a trailhead at Borgen Boulevard. Restrooms and public parking will also be provided. When completed, trail users will be able to traverse the north-south City limits and access businesses, shopping, transit facilities, libraries, parks, residential neighborhoods and the new regional hospital.	GIG-6	06/23/14					28		1,000	CE	Yes

Funding	Status	Phase	Phase Start Year (YYYY)	Federal Fund Code	Federal Funds	State Fund Code	State Funds	Local Funds	Total Funds
	S	CN	2015	CMAQ	663,000		0	250,000	913,000
	S	CN	2015	Discretionary	552,200		0	1,495,000	1,957,200
				Totals	1,215,200		0	1,655,000	2,870,200

Expenditure Schedule	Phase	1st	2nd	3rd	4th	5th & 6th
	CN	415,000	0	0	0	0
	Totals	415,000	0	0	0	0



Agency: Gig Harbor
 County: Pierce
 MPO/RTPO: PSRC

DRAFT

Six Year Transportation Improvement Program From 2015 to 2020

Y Inside N Outside

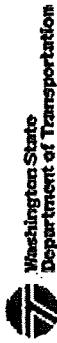
Functional Class	16	B. STIP ID		Hearing		Adopted		Amendment		Resolution No.		Improvement Type	01	Utility Codes	C G P S T W	Total Length	0.500 EA	Environmental Type		RW Required	Yes
Priority Number	2	A. PIN/Project No. C. Project Title D. Road Name or Number E. Begin & End Terminal F. Project Description	G. Structure ID WA-05019 06/23/14	Harbor Hill Drive Extension Harbor Hill Drive Terminus to Burnham Drive Complete the extension of Harbor Hill Drive to Burnham Drive. Potential for developer funds.																	

Funding Status	Phase	Phase Start Year (YYYY)	Federal Fund Code		State Fund Code	State Funds	Local Funds	Total Funds
			Federal Funds	Federal Funds				
S	PE	2015		0		0	750,000	750,000
P	RW	2015	Discretionary	250,000	OTHER	250,000	250,000	750,000
P	CN	2015	Discretionary	2,900,000	PWTF	1,900,000	2,180,000	6,980,000
P	CN	2016	STP	1,000,000		0	0	1,000,000
			Totals	4,150,000		2,150,000	3,180,000	9,480,000

Expenditure Schedule Phase	Year					
	1st	2nd	3rd	4th	5th & 6th	Totals
PE	500,000	0	0	0	0	500,000
RW	500,000	250,000	0	0	0	750,000
CN	0	2,000,000	4,180,000	1,800,000	0	8,000,000
Totals	1,000,000	2,250,000	4,180,000	1,800,000	0	9,480,000

DRAFT

**Six Year Transportation Improvement Program
From 2015 to 2020**



Agency: Gig Harbor
County: Pierce
MPO/RTO: PSRC

Y Inside N Outside

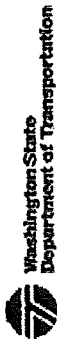
Functional Class	17	Priority Number	3	B. STIP ID		Hearing		Adopted		Amendment		Resolution No.		Improvement Type	03	Utility Codes	CGOPS TW	Total Length		Environmental Type	CE	RW Required	Yes
				G. Structure ID	WA-05021																		
				A. PIN/Project No. B. Project Title C. Road Name or Number D. Begin & End Termini E. Project Description Burnham Drive/Harbor Hill Dr Intersection Improvements Burnham Drive/Harbor Hill Drive to Improvements for intersection control at new intersection once Harbor Hill Drive is constructed through to Burnham Drive. Conceptual design is a modern roundabout but final configuration is undetermined.																			

Status	Phase	Phase Start Year (YYYY)	Federal Fund Code		Federal Funds	State Fund Code	State Funds	Local Funds	Total Funds
			STP	TIB					
S	PE	2015			0		0	300,000	300,000
P	RW	2016			0		0	250,000	250,000
P	CN	2016	STP		500,000	TIB	500,000	600,000	1,600,000
			Totals		500,000		500,000	1,150,000	2,150,000

Expenditure Schedule	Phase	Year				
		1st	2nd	3rd	4th	5th & 6th
PE		300,000	0	0	0	0
RW		0	250,000	0	0	0
CN		0	800,000	800,000	0	0
Totals		300,000	1,050,000	800,000	0	0

DRAFT

**Six Year Transportation Improvement Program
From 2015 to 2020**



Agency: Gig Harbor
County: Pierce
MPO/RPO: PSRC

Y Inside N Outside


Functional Class	19	B. STIP ID		Amendment		Resolution No.	947	Improvement Type	03	Utility Codes	GPSTW	Total Length	0.500 CE	Environmental Type		RW Required	No
Priority Number	4	G. Structure ID	WA-05013	Hearing	06/23/14	Adopted	06/23/14										
		<p>A. PIN/Project No. C. Project Title D. Road Name or Number E. Begin & End Termini F. Project Description</p> <p>50th St Ct NW Improvements Phase 2 50th St Ct NW west of Olympic Drive to 38th Street Construct new 2-lane roadway with curb, gutter and sidewalks on one or both sides along with street illumination, on-street parking and associated storm water improvements.</p>															

Funding Status	Phase	Phase Start Year (YYYY)	Federal Fund Code	Federal Funds	State Fund Code	State Funds	Local Funds	Total Funds
P	PE	2015		0	PWTF	150,000	0	150,000
P	CN	2016		0	TIB	700,000	50,000	750,000
			Totals	0		850,000	50,000	900,000

Expenditure Schedule	Phase	Funding Schedule				
		1st	2nd	3rd	4th	5th & 6th
PE	150,000	0	0	0	0	0
CN	0	750,000	0	0	0	0
Totals	150,000	750,000	0	0	0	0

DRAFT

**Six Year Transportation Improvement Program
From 2015 to 2020**



Agency: Gig Harbor
County: Pierce
MPORTPO: PSRC

Y Inside N Outside

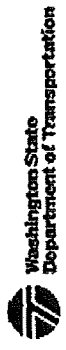
Functional Class	00	Priority Number	5	B. STIP ID		Hearing		Adopted		Amendment		Resolution No.		Improvement Type	05	Utility Codes		Total Length		Environmental Type		RW Required	No
				G. Structure ID	WA-05769	09/23/14																	
				A. PIN/Project No. C. Project Title D. Road Name or Number E. Begin & End Terminal F. Project Description Pavement Preservation Program to City-wide program for roadway pavement preservation. 2015/16: Kimball Drive/Hurt Street between Pioneer Way and Soundview Drive Other years are programmatic and represent average fund allocation (\$230K @ \$30K PE and \$200K CN) Future year's projects will be defined during the City budgeting process																			

Funding		Phase	Phase Start Year (YYYY)	Federal Fund Code	Federal Funds	State Fund Code	State Funds	Local Funds	Total Funds
S	PE	2015			0		0	50,000	50,000
S	CN	2015	STP		331,000		0	59,000	390,000
				Totals	331,000		0	109,000	440,000

Expenditure Schedule		1st	2nd	3rd	4th	5th & 6th
Phase						
PE	50,000	30,000	30,000	30,000	30,000	60,000
CN	390,000	200,000	200,000	200,000	200,000	400,000
Totals	440,000	230,000	230,000	230,000	230,000	460,000

DRAFT

**Six Year Transportation Improvement Program
From 2015 to 2020**



Agency: Gig Harbor
County: Pierce
MPO/RTPO: PSRC

Y Inside N Outside

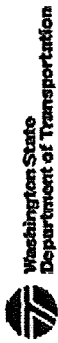
Functional Class	17	Priority Number	6	B. STIP ID		Hearing	06/23/14	Adopted		Amendment		Resolution No.		Improvement Type	03	Utility Codes	C P S T	Total Length		Environmental Type	CE	RW Required	No
				G. Structure ID	WA-05017 06/23/14																		
				Rosedale and Stinson Intersection Improvements Rosedale Drive and Stinson Ave. to Construct left turn pocket on south leg Stinson for left turns onto WB Rosedale. Construct right-turn only lane on north leg of Stinson to WB Rosedale.																			

Funding Status	Phase	Phase Start Year (YYY)	Federal Fund Code	Federal Funds	State Fund Code	State Funds	Local Funds	Total Funds
P	PE			0		0		30,000
Totals								
				0		0		30,000

Expenditure Schedule Phase	1st	2nd	3rd	4th	5th & 6th
PE					
Totals					
	0	0	0	0	30,000

DRAFT

**Six Year Transportation Improvement Program
From 2015 to 2020**



Agency: Gig Harbor
County: Pierce
MPO/RTPO: PSRC

N Outside

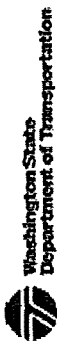
Y Inside

Functional Class	17	Priority Number	7	A. PIN/Project No. B. STIP ID C. Project Title D. Road Name or Number E. Begin & End Termini F. Project Description	G. Structure ID WA-05018 06/23/14	Hearing	Adopted	Amendment	Resolution No.	Improvement Type	Utility Codes	Total Length	Environmental Type	RW Required
				38th Ave Improvements Phase 1 38th Avenue City Limits to 56th Street Complete design and construction of 2/3-lane section with turn pockets, bicycle lanes, curbs and gutters on one or both sides as necessary, landscaped planter strips or swales, sidewalk, storm sewer improvements, provisions for future lighting.						03	C G O P S T W	1.000	CE	No

Funding Status	Phase	Phase Start Year (YYY)	Federal Fund Code	Federal Funds	State Fund Code	State Funds	Local Funds	Total Funds
P	PE			0	TIB	450,000		450,000
P	CN		STP	2,500,000	TIB	2,500,000	900,000	5,900,000
Totals				2,500,000		2,950,000	1,350,000	6,800,000

Expenditure Schedule Phase	1st		2nd		3rd		4th		5th & 6th	
	0	50,000	0	850,000	0	0	0	0	3,000,000	2,900,000
PE	0	50,000	0	850,000	0	0	0	0	3,000,000	2,900,000
CN	0	0	0	0	0	0	0	0	0	0
Totals	0	50,000	0	850,000	0	0	0	0	3,000,000	2,900,000

DRAFT Six Year Transportation Improvement Program From 2015 to 2020



Agency: Gig Harbor
County: Pierce
MPO/RTPC: PSRC

N Outside

Y Inside

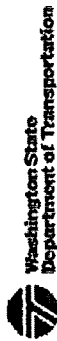
Functional Class	17	Priority Number	8	B. STIP ID		Hearing	06/23/14	Adopted		Amendment		Resolution No.		Improvement Type	03	Utility Codes	C G O P S T	Total Length	1,000	Environmental Type	CE	RW Required	Yes
				A. PIN/Project No. C. Project Title D. Road Name or Number E. Begin & End Terminals F. Project Description		G. Structure ID WA-05020		Burnham Drive Phase 1 Burnham Drive Harbor Hill Dr Extension to SR-16 Interchange Reconstruction, including minor widening, turn lanes, curbs, gutters, sidewalks, storm sewer improvements, landscaped planter strips and lighting.															

Funding Status	Phase	Phase Start Year (YYYY)	Federal Fund Code		State Fund Code	State Funds	Local Funds	Total Funds	
			STP(U)	Totals					
P	PE	2018			T1B	335,000	400,000	400,000	1,135,000
			Totals			335,000	400,000	400,000	1,135,000

Expenditure Schedule Phase	Totals					
	1st	2nd	3rd	4th	5th & 6th	
PE	0	0	0	35,000	1,100,000	
RW	0	0	0	0	500,000	
Totals	0	0	0	35,000	1,600,000	

DRAFT

**Six Year Transportation Improvement Program
From 2015 to 2020**



Agency: Gig Harbor
County: Pierce
MPO/RTPO: PSRC

Y Inside N Outside

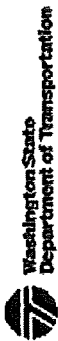
Functional Class	Priority Number	A. PIN/Project No. C. Project Title D. Road Name or Number E. Begin & End Terminals F. Project Description	B. STIP ID G. Structure ID	Hearing	Adopted	Amendment	Resolution No.	Improvement Type	Utility Codes	Total Length	Environmental Type	RW Required
17	9	Harborview Drive Improvements Harborview Drive N. Harborview Drive to Pioneer Drive Downtown surface improvements and beautification project. Provide widened sidewalks, landscaping and pedestrian benches at key intersections. Project to be constructed in phases. Programming reflects next phase PE starting in 2019 and CN in 2020.	WA-05033	06/23/14				06	C G P T	1,000	CE	No

Funding Status	Phase	Phase Start Year (YYYY)	Federal Fund Code	Federal Funds	State Fund Code	State Funds	Local Funds	Total Funds
S	PE	2019		0		0	100,000	100,000
S	CN	2020		0	TIB	150,000	20,000	170,000
P	CN	2020		0	Ped/Bike Program	130,000	20,000	150,000
			Totals	0		280,000	140,000	420,000

Expenditure Schedule Phase	1st				2nd		3rd		4th		5th & 6th	
	2015	2016	2017	2018	2019	2020	2021	2022	2023	2024	2025	2026
PE	0	0	0	0	0	0	0	0	0	0	0	100,000
CN	0	0	0	0	0	0	0	0	0	0	0	320,000
Totals	0	0	0	0	0	0	0	0	0	0	0	420,000

DRAFT

**Six Year Transportation Improvement Program
From 2015 to 2020**



Agency: Gig Harbor
County: Pierce
MPO/RTPO: PSRC

Y Inside

N Outside

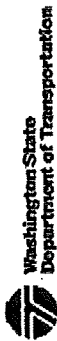
Functional Class	17	Priority Number	10	A. PIN/Project No. C. Project Title D. Road Name or Number E. Begin & End Terminals F. Project Description	B. STIP ID G. Structure ID WA-05022	Hearing	06/23/14	Adopted	Amendment	Resolution No.	Improvement Type	03	Utility Codes	C P T	Total Length	Environmental Type	CE	RW Required	Yes
				SoundView and Hunt Intersection Improvement SoundView Drive and Hunt Street to Construct new traffic signal at the intersection with associated left turn pockets. Requires coordination with Pierce County for east leg transition to match existing.															

Funding		Status	Phase	Phase Start Year (YYYY)	Federal Fund Code	Federal Funds	State Fund Code	State Funds	Local Funds	Total Funds
P	PE			2016		0		0	120,000	120,000
P	CN			2016		0		0	600,000	600,000
Totals						0		0	720,000	720,000

Expenditure Schedule		1st	2nd	3rd	4th	5th & 6th
Phase						
PE		0	120,000	0	0	0
CN		0	600,000	0	0	0
Totals		0	720,000	0	0	0

DRAFT

**Six Year Transportation Improvement Program
From 2015 to 2020**



Agency: Gig Harbor
County: Pierce
MPO/RTPO: PSRC

Y Inside N Outside

Functional Class	16	Priority Number	11	B. STP ID		Hearing		Adopted		Amendment		Resolution No.		Improvement Type	03	Utility Codes	C G P S T W	Total Length	0.100 CE	Environmental Type		RW Required	Yes
				G. Structure ID	WA-05023 06/23/14																		
				A. PIN/Project No.																			
				C. Project Title																			
				D. Road Name or Number																			
				E. Begin & End Terminal																			
				F. Project Description																			
					Wollochet Drive Improvements Wollochet Drive Hunt Street to 500 ft east of Hunt Street Widen roadway to provide for 11 foot lanes, bicycle lanes, sidewalks, landscaping and illumination on at least one side of the roadway.																		

Status	Phase	Phase Start Year (YYY)		Federal Fund Code	Federal Funds	State Fund Code	State Funds	Local Funds	Total Funds
		2019	2019						
P	PE				0		0	60,000	60,000
P	CN		STP		400,000		0	200,000	600,000
			Totals		400,000		0	260,000	660,000

Expenditure Schedule	Phase	Year				
		1st	2nd	3rd	4th	5th & 6th
PE		0	0	0	0	60,000
CN		0	0	0	0	600,000
Totals		0	0	0	0	660,000

DRAFT

**Six Year Transportation Improvement Program
From 2015 to 2020**



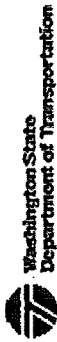
Agency: Gig Harbor
County: Pierce
MPO/RTPO: PSRC

Y Inside N Outside

Functional Class	14	Priority Number	12	B. STIP ID		Hearing		Adopted		Amendment		Resolution No.		Improvement Type	04	Utility Codes		Total Length		Environmental Type	CE	RW Required	Yes
				G. Structure ID	WA-05025	06/23/14																	
				SR 16/Olympic Drive Intersection Improvements to Widen to provide exclusive right-turn lane on each approach. Convert one existing through-lane on west approach to shared through-left turn lane. Adjust signal phasing as appropriate.																			

Status	Phase	Phase Start Year (YYYY)	Federal Fund Code		Federal Funds	State Fund Code	State Funds		Local Funds	Total Funds
			2016	2017			OTHER	TOTAL		
P	PE	2016			0			0	125,000	125,000
P	CN	2017			0	OTHER	350,000	350,000	350,000	700,000
			Totals		0			0	475,000	825,000

Phase	Expenditure Schedule					
	1st	2nd	3rd	4th	5th & 6th	Totals
PE	0	125,000	0	0	0	0
CN	0	0	700,000	0	0	0
Totals	0	125,000	700,000	0	0	0



Six Year Transportation Improvement Program From 2015 to 2020

DRAFT

Agency: Gig Harbor
 County: Pierce
 MPO/RTPO: PSRC

Y Inside

N Outside

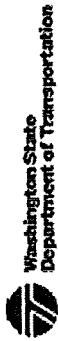
Functional Class	17	Priority Number	13	B. STIP ID G. Structure ID	06723/14	Hearing	Adopted	Amendment	Resolution No.	Improvement Type	CG OPS TW	Total Length	0.500 CE	Environmental Type	RW Required	No	
				WVA-05027													
				38th Ave Improvements Phase II													
				38th Avenue													
				58th Street to Hunt Street													
				Complete design and construction of a 2/3-lane section with left turn pockets, bicycle lanes, curbs and gutters as necessary, landscaped planter strip or swale and sidewalk on at least one side of the roadway, storm sewer improvements.													

Funding Status	Phase	Phase Start Year (YYY)	Federal Fund Code	Federal Funds	State Fund Code	State Funds	Local Funds	Total Funds
P	PE			0	PWTF	430,000	50,000	480,000
P	CN		STP	2,400,000	TIB	2,400,000	800,000	5,600,000
Totals				2,400,000		2,830,000	850,000	5,080,000

Expenditure Schedule Phase	1st					2nd					3rd					4th					5th & 6th				
	1st	2nd	3rd	4th	5th & 6th	1st	2nd	3rd	4th	5th & 6th	1st	2nd	3rd	4th	5th & 6th	1st	2nd	3rd	4th	5th & 6th	1st	2nd	3rd	4th	5th & 6th
PE	0	0	0	0	0	0	0	0	0	0	0	0	0	0	0	0	0	0	0	0	0	0	0	0	0
CN	0	0	0	0	0	0	0	0	0	0	0	0	0	0	0	0	0	0	0	0	0	0	0	0	0
Totals	0	0	0	0	0	0	0	0	0	0	0	0	0	0	0	0	0	0	0	0	0	0	0	0	0

DRAFT

**Six Year Transportation Improvement Program
From 2015 to 2020**



Agency: Gig Harbor
County: Pierce
MPO/RTPO: PSRC

Y Inside N Outside

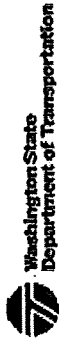
Functional Class	17	Priority Number	13	B. STIP ID		Hearing	06/23/14	Adopted		Amendment		Resolution No.		Improvement Type	03	Utility Codes	CG OPS TW	Total Length		Environmental Type	CE	RW Required	No
				G. Structure ID	WA-05026																		
				Rosedale St/NW/Skiansie Ave Intersection Improvements Rosedale St/NW/Skiansie Ave. to Widen to provide left-turn lane on east approach.																			

Funding Status	Phase	Phase Start Year (YYY)	Federal Fund Code	Federal Funds	State Fund Code	State Funds	Local Funds	Total Funds
P	PE			0		0		25,000
Totals				0	0	0	25,000	25,000

Expenditure Schedule	Phase	1st	2nd	3rd	4th	5th & 6th	Totals
PE							25,000
Totals		0	0	0	0	0	25,000

DRAFT

**Six Year Transportation Improvement Program
From 2015 to 2020**



Agency: Gig Harbor
County: Pierce
MPO/RTPO: PSRC

Y Inside

N Outside

Functional Class	17	Priority Number	15	A. PIN/Project No. B. STIP ID C. Project Title D. Road Name or Number E. Begin & End Terminal F. Project Description	G. Structure ID WA-05028 06/23/14	Hearing	Adopted	Amendment	Resolution No.	Improvement Type	Utility Codes	Total Length	Environmental Type	RW Required
				Skansia Avenue Improvements Skansia Avenue Rosedale Street to Hunt Street Minor widening to provide curb and gutter as necessary, landscaped planter strip/sidewalk, storm sewer improvements, bicycle lane and sidewalks on both sides of street. Include provisions for future lighting project as budget allows.		06/23/14				03	C P T	1.000 CE		No

Funding		Status	Phase	Phase Start Year (YYYY)	Federal Fund Code	Federal Funds	State Fund Code	State Funds	Local Funds	Total Funds
P	PE			2019		0		0	0	860,000
Totals						0		0	0	860,000

Expenditure Schedule		1st	2nd	3rd	4th	5th & 6th	Totals
Phase		0	0	0	0	860,000	860,000
PE		0	0	0	0	860,000	860,000
Totals		0	0	0	0	860,000	860,000

DRAFT

Six Year Transportation Improvement Program From 2015 to 2020



Agency: Gig Harbor
County: Pierce
MPORTPO: PSRC

Y Inside N Outside

Functional Class	16	A. PIN/Project No. C. Project Title D. Road Name or Number E. Begin & End Termini F. Project Description	B. STIP ID	G. Structure ID	Hearing	Adopted	Amendment	Resolution No.	Improvement Type	Utility Codes	Total Length	Environmental Type	RW Required
Priority Number	16	Metring Roundabout at Sr16/Burnham Interchange Burnham Drive to Install metring at the westbound approach (Burnham bridge) of the roundabout located at westbound SR16/Burnham Interchange.	WA-05039	06/23/14					06			CE	No

Funding	Status	Phase	Phase Start Year (YYYY)	Federal Fund Code			State Fund Code	State Funds		Total Funds
				2016	2018	Totals		Federal Funds	Local Funds	
	P	PE						0	85,000	85,000
	P	CN						0	300,000	300,000
							Totals	0	385,000	385,000

Expenditure Schedule	Phase	Fiscal Year					Totals
		1st	2nd	3rd	4th	5th & 6th	
	PE	0	0	75,000	0	0	75,000
	CN	0	0	300,000	0	0	300,000
	Totals	0	0	375,000	0	0	375,000

DRAFT

Six Year Transportation Improvement Program
From 2015 to 2020



Agency: Gig Harbor
County: Pierce
MPO/RTPO: PSRC

Y Inside

N Outside

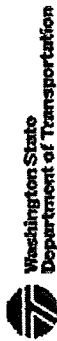
Functional Class	17	Priority Number	17	A. PIN/Project No. C. Project Title D. Road Name or Number E. Begin & End Terminals F. Project Description	B. STIP ID G. Structure ID	Hearing	Adopted	Amendment	Resolution No.	Improvement Type	Utility Codes	Total Length	Environmental Type	RW Required
				Harbor Hill and Borgen Intersection Improvements Harbor Hill Dr and Borgen Blvd to Construct right-turn slip lane from EB Borgen Blvd to SB Harbor Hill Drive. Construct right-turn slip lane from NB Harbor Hill Drive to EB Borgen Blvd. Developer funded.	WA-05016	06/23/14				05	P S W		CE	No

Funding Status	Phase	Phase Start Year (YYYY)		Federal Fund Code	Federal Funds	State Fund Code	State Funds	Local Funds	Total Funds
		2017	2018						
P	PE				0		0	70,000	70,000
P	CN				0		0	600,000	600,000
Totals					0		0	670,000	670,000

Expenditure Schedule Phase	Year				
	1st	2nd	3rd	4th	5th & 6th
PE	0	0	70,000	0	0
CN	0	0	0	600,000	0
Totals	0	0	70,000	600,000	0

DRAFT

Six Year Transportation Improvement Program From 2015 to 2020



Agency: Gig Harbor
County: Pierce
MPO/RTPO: PSRC

Y Inside N Outside

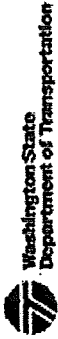
Functional Class	14	Priority Number	18	A. PIN/Project No. B. STIP ID C. Project Title D. Road Name or Number E. Begin & End Terminals F. Project Description G. Structure ID WA-05030 06/23/14	Hearing	Adopted	Amendment	Resolution No.	Improvement Type	03	Utility Codes	C P T	Total Length	Environmental Type	CE	RW Required	No
				Olympic/Hollycroft Intersection Improvements Olympic Drive and Hollycroft to Convert existing 2-way traffic on spur street that connects Olympic to Hollycroft in the SE quadrant of the intersection to one-way NB. Angled parking to be added to spur to support the park to the SE of the spur.													

Funding		Phase	Phase Start Year (YYYY)	Federal Fund Code	Federal Funds	State Fund Code	State Funds	Local Funds	Total Funds
Status	P	PE	2019		0		0	2,000	2,000
	P	CN	2020		0		0	24,000	24,000
				Totals	0		0	26,000	26,000

Expenditure Schedule		1st	2nd	3rd	4th	5th & 6th
Phase	PE	0	0	0	0	2,000
	CN	0	0	0	0	24,000
Totals		0	0	0	0	26,000

DRAFT

Six Year Transportation Improvement Program From 2015 to 2020



Agency: Gig Harbor
 County: Pierce
 MPO/RTPO: PSRC

Y Inside

N Outside

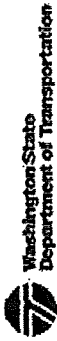
Functional Class	17	Priority Number	19	A. PIN/Project No. B. STIP ID C. Project Title D. Road Name or Number E. Begin & End Terminal F. Project Description	B. STIP ID G. Structure ID	Hearing	Adopted	Amendment	Resolution No.	Improvement Type	Utility Codes	Total Length	Environmental Type	RW Required
				Vernhardson Street Improvements Vernhardson Street Peacock Hill Avenue to City Limits Pavement restoration and/or overlay, storm sewer, curbs, gutters and sidewalk(s), bicycle lanes. Possible to phase project into two sections; one between Peacock Hill Ave and N. Harborview Drive and the other between N. Harborview Drive and City Limits.	WA-05031	06/23/14				05	GPSTW	0.340 CE		No

Funding	Status	Phase	Phase Start Year (YYYY)	Federal Fund Code	Federal Funds	State Fund Code	State Funds	Local Funds	Total Funds
P		PE		Totals					

Expenditure Schedule	Phase	1st	2nd	3rd	4th	5th & 6th	Totals
PE							

DRAFT

Six Year Transportation Improvement Program
From 2015 to 2020



Agency: Gig Harbor
County: Pierce
MPO/RTPO: PSRC

Y Inside N Outside

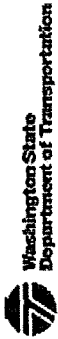
Functional Class	17	Priority Number	20	A. PIN/Project No. C. Project Title D. Road Name or Number E. Begin & End Termini F. Project Description	B. STIP ID G. Structure ID	Hearing	Adopted	Amendment	Resolution No.	Improvement Type	Utility Codes	Total Length	Environmental Type	RW Required
				Wagner Way/Wollochet Intersection Traffic Signal Wagner Way to Wollochet Drive Traffic signal at Wollochet Drive and Wagner Way. 2015 Notes: Cost estimate includes funds to update the design (currently programmed in 2020) with construction funds currently outside the six year window.	WA-05035	06/23/14				44	C G P S T	0.010 CE		No

Funding	Status	Phase	Phase Start Year (YYYY)	Federal Fund Code	Federal Funds	State Fund Code	State Funds	Local Funds	Total Funds
	P	PE	2020		0		0		50,000
					0		0		50,000

Expenditure Schedule	Phase	1st	2nd	3rd	4th	5th & 6th	Totals
	PE	0	0	0	0	50,000	50,000
	Totals	0	0	0	0	50,000	50,000

DRAFT

Six Year Transportation Improvement Program From 2015 to 2020



Agency: Gig Harbor
 County: Pierce
 MPO/RTPO: PSRC

Y Inside

N Outside

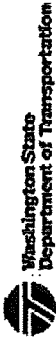
Functional Class	17	Priority Number	21	B. STIP ID G. Structure ID WA-05038				Hearing	12/09/13	Adopted	12/09/13	Amendment	Resolution No.	947	Improvement Type	03	Utility Codes	CG OPS TW	Total Length	0.100 CE	Environmental Type		RW Required	No
A. PIN/Project No. C. Project Title D. Road Name or Number E. Begin & End Termini F. Project Description				Grandview Phase 2 Improvements Grandview Street Soundview Drive to McDonald Avenue Road (including sidewalk), storm water and lighting improvements.																				

Funding Status	Phase	Phase Start Year (YYY)	Federal Fund Code		Federal Funds	State Fund Code		State Funds	Local Funds		Total Funds
P	PE	2019			0			0			240,000
			Totals		0			0			240,000

Expenditure Schedule	Phase	Totals				
		1st	2nd	3rd	4th	5th & 6th
PE		0	0	0	0	244,000
Totals		0	0	0	0	244,000

DRAFT

Six Year Transportation Improvement Program From 2015 to 2020



Agency: Sig Harbor
 County: Pierce
 MPO/RTPO: PSRC

Y Inside

N Outside

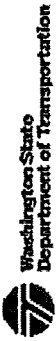
Functional Class	17	Priority Number	22	B. STIP ID		Hearing	Adopted	Amendment	Resolution No.	Improvement Type	Utility Codes	Total Length	Environmental Type	RW Required
				G. Structure ID		06/23/14				03	CGOPS TW	0.100 CE		No
				A. PIN/Project No. C. Project Title D. Road Name or Number E. Begin & End Terminal F. Project Description Grandview Phase 1 Improvements Grandview Street Silson Avenue to Pioneer Way Road (including sidewalks), stormwater and lighting improvements.										

Funding Status	Phase	Phase Start Year (YYY)	Federal Fund Code	Federal Funds	State Fund Code	State Funds	Local Funds	Total Funds
P	PE	2020		0		0	0	120,000
Totals				0		0	0	120,000

Expenditure Schedule	Phase	1st	2nd	3rd	4th	5th & 6th	Totals
PE		0	0	0	0	0	20,000
Totals		0	0	0	0	0	20,000

DRAFT

Six Year Transportation Improvement Program
From 2015 to 2020



Agency: Gig Harbor
County: Pierce
MPO/RTPO: PSRC

Y Inside

N Outside

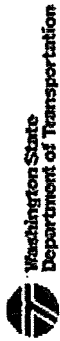
Functional Class	16	Priority Number	23	B. STIP ID		Hearing		Adopted		Amendment		Resolution No.		Improvement Type	44	Utility Codes		Total Length	0.250 CE	Environmental Type		RW Required	No
				G. Structure ID	WA-05040		06/23/14																
				Restripe Burnham Bridge to 4 Lanes Burnham Drive SR16 E/B Off-Ramp to SR16 W/B Off-Ramp Restripe Burnham Drive bridge between the roundabouts so there are 4 through lanes (2 in each direction).																			

Funding Status	Phase	Phase Start Year (YYYY)	Federal Fund Code	Federal Funds	State Fund Code	State Funds	Local Funds	Total Funds
P	PE							
Totals				0	0	0	0	92,000

Expenditure Schedule	Phase	1st	2nd	3rd	4th	5th & 6th	Totals
PE							
Totals		0	0	0	0	0	92,000

DRAFT

Six Year Transportation Improvement Program From 2015 to 2020



Agency: Gig Harbor
County: Pierce
MPO/RTPO: PSRC

Y Inside N Outside

Functional Class	00	Priority Number	24	A. PIN/Project No. C. Project Title D. Road Name or Number E. Begin & End Terminals F. Project Description	B. STIP ID G. Structure ID	Hearing	Adopted	Amendment	Resolution No.	Improvement Type	Utility Codes	Total Length	Environmental Type	RW Required
				Pedestrian Bridge Over SR16 None to Pedestrian bridge over SR16 in the vicinity of the Burnham Drive Interchange. This project is in conjunction with resurfacing the Burnham Drive bridge to 4 lanes.	WA-05041	06/23/14				08		0.050	CE	Yes

Funding	Status	Phase	Phase Start Year (YYY)	Federal Fund Code	Federal Funds	State Fund Code	State Funds	Local Funds	Total Funds
P	PE				0		0	0	500,000
Totals					0		0	0	500,000

Expenditure Schedule	Phase	1st	2nd	3rd	4th	5th & 6th	Totals
PE							0
Totals		0	0	0	0	500,000	500,000

Federal Funds	11,896,200	State Funds	10,245,000	Local Funds	13,357,000	Total Funds	35,528,200
Grand Totals for Gig Harbor							